


South Carolina Boating Facilities Guide

2002

A county by county list of public boating facilities in South Carolina.



**The South Carolina Department of Natural Resources
Engineering Section**



Introduction

The construction of new public boat landings and improvements to public landings across South Carolina makes launching and loading boats more convenient for the thousands of recreational boaters, anglers, hunters, and nature enthusiasts who venture onto the state's public waterways and coastal waters. Many facilities listed here contain features to provide handicapped access, such as van accessible parking and barrier-free fishing access.

This document is a county by county summary of public boat landings and includes all the public boating access facilities on the state's navigable streams, rivers, lakes, reservoirs and coastal waters that have been constructed, upgraded or repaired with engineering consultation by the South Carolina Department of Natural Resources over the past 25 years.

Boat Landing Details

For each public landing, the information includes: specific road directions to the location, the body of water it is situated on and the main features of the landing, such as number of launching ramps, any restrooms, and parking capacity. The latitude and longitude are included for many landings, but they are approximate coordinates and should not be used for navigational purposes. The road directions should be used.

Boat Landing Maintenance

Maintenance authority for each public boat landing will vary by county and sometimes by landing. Most landings have a local group that monitors litter problems.

Boat Landing Funding

The construction and upgrading of public boating accesses is funded primarily by the Water Recreation Resource Fund, which is derived from a portion of the state gas tax and are earmarked for improving use and accessibility to the state's public waterways. Each of South Carolina's 46 counties receives a portion of this fund based on the number of registered boats per county.

Commercial Sale of List Prohibited

This list of all South Carolina public boating access facilities is provided free for use by members of the public who visit the Internet Home page of the South Carolina Department of Natural resources. It will not be distributed as a printed publication due to costs. Significant cost savings will be realized by making this list available through the Internet. Republication of this document for commercial sale is prohibited.

Unimproved Landings Not Listed

This list of boat landings does not include the unimproved boat landings and privately-owned landings across the state which have not been under the engineering oversight of the South Carolina Department of Natural Resources.

How to Use

The total boat landing list of nearly 100 pages may be searched quickly using the FIND button (The keystroke is Ctrl f) within Adobe Acrobat Reader and searching by landing name, body of water, county, nearest town or the number of the highway or county road where it is located.



Table of Contents

Abbeville.....	4	Jasper.....	61
Aiken.....	6	Kershaw.....	63
Allendale.....	7	Lancaster	64
Anderson.....	8	Laurens	65
Bamberg	14	Lee	66
Barnwell.....	16	Lexington.....	67
Beaufort.....	17	McCormick.....	69
Berkeley.....	22	Marion.....	74
Calhoun	26	Marlboro	77
Charleston	27	Newberry.....	78
Cherokee	32	Oconee.....	80
Chester.....	33	Orangeburg.....	85
Chesterfield	34	Pickens	88
Clarendon	35	Richland	90
Colleton	37	Saluda	91
Darlington	40	Spartanburg.....	92
Dillon	41	Sumter	93
Dorchester	42	Union	94
Edgefield	43	Williamsburg.....	95
Fairfield.....	44	York	97
Florence.....	46	Appendix A— Barrier-Free Public Fishing Piers.....	98
Georgetown	48	Appendix B— Inland Bank, Pier and Bridge Fishing	101
Greenville.....	52	Appendix C— Bank and Pier Fishing on Corps Reservoirs	103
Greenwood	53		
Hampton	54		
Horry	56		

This guide was created by:

The South Carolina Department of Natural Resources, Engineering Section

Design and Formatting:

Kurt Batey, Engineering Associate

Research:

Tim Vinson, Engineering Technician

Introduction and Appendices by:

Mike Creel, News Section Chief


Additional research:

James Duke, Chief of Engineering

Chris Burnette, Engineering Associate

Dinah Stewart, Administrative Assistant

For additional information regarding public boating facilities in South Carolina, please contact the Engineering Section at (803) 734-4009.



Abbeville

Quick List

<u>Name</u>	<u>Latitude*</u>	<u>Longitude*</u>	<u>Waterbody</u>
1) Calhoun Falls Park.....	34° 01' 05" N	82° 35' 33" W.....	Lake Thurmond
2) Millwood.....	34° 03' 54" N	82° 36' 34" W.....	Lake Russell
3) Manor.....	34° 02' 37" N	82° 35' 24" W.....	Lake Russell
4) Beer Garden Creek.....	34° 03' 36" N	82° 35' 52" W.....	Lake Russell
5) Blue Hole	34° 05' 48" N	82° 36' 42" W.....	Lake Russell
6) Latimer.....	34° 07' 21" N	82° 36' 34" W.....	Lake Russell
7) Felkel.....	34° 11' 27" N	82° 37' 45" W.....	Lake Russell
8) Wilson Creek.....	34° 15' 10" N	82° 37' 30" W.....	Lake Russell
9) Allen Creek	34° 11' 04" N	82° 42' 14" W.....	Lake Russell
10) Highway 184.....	34° 18' 38" N	82° 34' 49" W.....	Lake Secession

*All coordinates are approximate and should not be used for navigational purposes.

Public Boating Facilities

1) Calhoun Falls Park

Location: Lake Thurmond

South of Calhoun Falls below the Richard B. Russell Dam.

Description:

This site consists of a one lane boat ramp, paved parking for 20 vehicle/trailers, and a vault restroom.

2) Millwood

Location: Lake Russell

Southwest of Calhoun Falls, off of SC Highway 81.

Description:

This site consists of a one lane boat ramp, and limited parking.

3) Manor

Location: Lake Russell

South of Calhoun Falls, near County Road 269.

Description:

This site consists of a 2 lane boat ramp, paved parking, and a vault restroom.

4) Beer Garden Creek

Location: Lake Russell

South of Calhoun Falls, off of SC Highway 81.

Description:

This site consists of a one lane boat ramp and paved parking.

**5) Blue Hole**

Location: Lake Russell

West of Calhoun Falls, off of SC Highway 81.

Description:

This site consists of a one lane boat ramp, paved parking, a courtesy dock, a fishing pier, a playground, picnic areas, picnic shelters, and restrooms.

6) Latimer

Location: Lake Russell

Northwest of Calhoun Falls, off of SC Highway 81.

Description:

This site consists of a 2 lane boat ramp, paved parking, a fishing pier, and a vault restroom.

7) Felkel

Location: Lake Russell

Southeast of Lowndesville, off of County Road 64.

Description:

This site consists of a 2 lane boat ramp, paved parking, a courtesy dock, and a vault restroom.

8) Wilson Creek

Location: Lake Russell

North of Lowndesville, off of County Road 72.

Description:

This site consists of a 2 lane boat ramp, and paved parking.

9) Allen Creek

Location: Lake Russell

West of Lowndesville, off of County Road 70.

Description:

This site consists of a 2 lane boat ramp, paved parking, a courtesy dock, and a vault restroom.

10) Highway 184

Location: Lake Secession

SC Highway 184 at the Lake Secession bridge.

Description:

This site consists of a 2 lane boat ramp and paved parking.



Aiken

Quick List

<u>Name</u>	<u>Latitude*</u>	<u>Longitude*</u>	<u>Waterbody</u>
1) Jackson.....	33° 16' 49" N	81° 50' 38" W.....	Savannah River
2) Highway 21	33° 38' 12" N	81° 33' 37" W.....	South Edisto River
3) Riverview Park.....	33° 29' 40" N	81° 59' 24" W.....	Savannah River
4) Aiken State Park	33° 33' 22" N	81° 29' 02" W.....	South Edisto River
5) Keadle's Bridge	33° 31' 13" N	81° 24' 37" W.....	South Edisto River

*All coordinates are approximate and should not be used for navigational purposes.

Public Boating Facilities

1) Jackson

Location: Savannah River

West of the City of Jackson, at the end of a dirt road off of County Road 299.

Description:

This site consists of a 2 lane boat ramp, a courtesy dock, and gravel parking for approximately 25 vehicle/trailers.

2) Highway 21

Location: South Edisto River

East of Aiken on County Road 21.

Description:

This site consists of a one lane boat ramp, and gravel parking for approximately 15 vehicle/trailers.

3) Riverview Park

Location: Savannah River

North Augusta, off of US Highway 25 Business.

Description:

This site consists of a 2 lane boat ramp, a courtesy dock, a fishing pier, and paved parking for 12 vehicle/trailers.

4) Aiken State Park

Location: South Edisto River

Southeast of Aiken on County Road 53 inside Aiken State Park.

Description:

This site consists of a one lane boat ramp, and limited parking.

5) Keadle's Bridge

Location: South Edisto River

East of the Town of White Pond, on County Road 22.

Description:

This site consists of a one lane boat ramp, and limited parking.



Allendale

Quick List

<u>Name</u>	<u>Latitude*</u>	<u>Longitude*</u>	<u>Waterbody</u>
1) Little Hell.....	33° 03' 40" N	81° 33' 49" W	Savannah River
2) Cohen's Bluff.....	32° 50' 29" N	81° 25' 34" W	Savannah River
3) Johnson's	32° 59' 54" N	81° 29' 26" W.....	Savannah River

*All coordinates are approximate and should not be used for navigational purposes.

Public Boating Facilities

1) Little Hell

Location: Savannah River

West of the Town of Millett, at end of County Road 368.

Description:

This site consists of a one lane boat ramp, and gravel parking for approximately 10 vehicle/trailers.

2) Cohen's Bluff

Location: Savannah River

Southwest of Allendale, at end of County Road 41, off of SC Highway 3.

Description:

This site consists of a one lane boat ramp, a courtesy dock, and paved parking for 22 vehicle/trailers.

3) Johnson's

Location: Savannah River

West of Allendale, at end of County Road 291, off of County Road 102.

Description:

This site consists of a 2 lane boat ramp, a courtesy dock, and paved parking for 40 vehicle/trailers.

Anderson

Quick List

<u>Name</u>	<u>Latitude*</u>	<u>Longitude*</u>	<u>Waterbody</u>
1) Sadler's Creek State Park	34° 25' 27" N	82° 49' 16" W	Lake Hartwell
2) Hurricane Creek	34° 34' 04" N	82° 42' 48" W	Lake Hartwell
3) Darwin H. Wright Park.....	34° 34' 20" N	82° 41' 03" W.....	Lake Hartwell
4) Singing Pines.....	34° 22' 36" N	82° 48' 56" W.....	Lake Hartwell
5) Island Point	34° 24' 20" N	82° 49' 07" W.....	Lake Hartwell
6) Richland Creek.....	34° 27' 38" N	82° 48' 41" W.....	Lake Hartwell
7) Springfield Campground.....	34° 26' 29" N	82° 49' 19" W.....	Lake Hartwell
8) River Forks	34° 28' 24" N	82° 48' 54" W.....	Lake Hartwell
9) Green Pond	34° 30' 50" N	82° 47' 30" W.....	Lake Hartwell
10) Jack's.....	34° 30' 56" N	82° 47' 05" W.....	Lake Hartwell
11) Honea Path	34° 33' 23" N	82° 44' 32" W.....	Lake Hartwell
12) Asbury.....	34° 32' 10" N	82° 47' 09" W.....	Lake Hartwell
13) Denver.....	34° 33' 41" N	82° 44' 33" W.....	Lake Hartwell
14) Broyle's.....	34° 30' 52" N	82° 49' 47" W.....	Lake Hartwell
15) Apple Island	34° 30' 13" N	82° 50' 19" W.....	Lake Hartwell
16) Weldon Island.....	34° 29' 01" N	82° 52' 36" W.....	Lake Hartwell
17) Double Springs.....	34° 28' 48" N	82° 51' 40" W.....	Lake Hartwell
18) 18 Mile Creek	34° 34' 27" N	82° 49' 42" W.....	Lake Hartwell
19) McFall's	34° 27' 11" N	82° 35' 43" W.....	Lake Broadway
20) Brown Road.....	34° 33' 57" N	82° 40' 08" W.....	Lake Hartwell
21) Crescent.....	34° 22' 54" N	82° 49' 19" W.....	Lake Hartwell
22) Townville Recreation Area	34° 35' 19" N	82° 52' 29" W.....	Lake Hartwell
23) Ponderosa	34° 33' 50" N	82° 51' 02" W.....	Lake Hartwell
24) Camp Creek	34° 34' 18" N	82° 50' 41" W.....	Lake Hartwell
25) Glenn Ford Access Area.....	34° 29' 07" N	82° 57' 07" W.....	Lake Hartwell
26) Jarrett Access Area.....	34° 26' 51" N	82° 50' 23" W.....	Lake Hartwell
27) White City	34° 32' 23" N	82° 45' 25" W.....	Lake Hartwell
28) Durham Access Area.....	34° 29' 29" N	82° 58' 18" W.....	Lake Hartwell
29) Dr. James A. Timmerman	34° 39' 05" N	82° 27' 27" W.....	Saluda River
30) Smith McGee.....	34° 19' 28" N	82° 47' 24" W.....	Lake Russell
31) Mountain View	34° 17' 15" N	82° 46' 16" W.....	Lake Russell
32) Sander's Ferry	34° 15' 22" N	82° 44' 39" W.....	Lake Russell
33) Greg Shoals.....	34° 12' 49" N	82° 44' 26" W.....	Lake Russell
34) Cove Inlet.....	34° 29' 32" N	82° 55' 46" W.....	Lake Hartwell

*All coordinates are approximate and should not be used for navigational purposes.



Public Boating Facilities

1) Sadler's Creek State Park

Location: Lake Hartwell

Southwest of Anderson, off of County Road 741, in park.

Description:

This site consists of a 2 lane boat ramp, and paved parking for 12 vehicle/trailers.

2) Hurricane Creek

Location: Lake Hartwell

Northwest of Anderson, near US Highway 76 and Interstate 85.

Description:

This site consists of a 2 lane boat ramp, a courtesy dock, and paved parking for 40 vehicle/trailers.

3) Darwin H. Wright Park

Location: Lake Hartwell

North of Anderson, near US Highway 178, below I-85.

Description:

This site consists of a one lane boat ramp, a fishing pier, and paved parking.

4) Singing Pines

Location: Lake Hartwell

Southwest of Anderson, off of US Highway 29, above Hartwell Dam.

Description:

This site consists of a boat ramp, picnic area, picnic shelter, swimming beach, playground, and paved parking.

5) Island Point

Location: Lake Hartwell

Southwest of Anderson, off of US Highway 29, near intersection of SC Highway 187.

Description:

N/A

6) Richland Creek

Location: Lake Hartwell

West of Anderson, off of County Road 194, off of SC Highway 187.

Description:

This site consists of a boat ramp, and a courtesy dock.

7) Springfield Campground

Location: Lake Hartwell

West of Anderson, off of paved road off of SC Highway 187.

Description:

N/A



8) River Forks

Location: Lake Hartwell

West of Anderson, on River Forks Road, off of SC Highway 187.

Description:

N/A

9) Green Pond

Location: Lake Hartwell

West of Anderson on Green Pond Road, above intersection of SC Highway 187 & 24.

Description:

N/A

10) Jack's

Location: Lake Hartwell

West of Anderson, on Old Portman Road, above intersection of SC Highway 187 & 24.

Description:

N/A

11) Honea Path

Location: Lake Hartwell

West of Anderson, off of SC Highway 28, above Salem Creek.

Description:

N/A

12) Asbury

Location: Lake Hartwell

West of Anderson on Asbury Park Road, just below I-85.

Description:

This site consists of a boat ramp, a picnic area, and restrooms.

13) Denver Ramp

Location: Lake Hartwell

Northwest of Anderson, on Denver Road, just below I-85.

Description:

N/A

14) Broyles

Location: Lake Hartwell

West of Anderson, on Smyzer Road, off of SC Highway 24.

Description:

This site consists of a 2 lane boat ramp, a courtesy dock, picnic shelters, a playground, and paved parking.

**15) Apple Island**

Location: Lake Hartwell

West of Anderson, on Broyles Road, off of SC Highway 24.

Description:

This site consists of a one lane boat ramp, and gravel parking.

16) Weldon Landing

Location: Lake Hartwell

West of Anderson, near Andersonville Road, off of County Road 23.

Description:

This site consists of a 2 lane boat ramp, a courtesy dock, and paved parking.

17) Double Springs

Location: Lake Hartwell

West of Anderson, on Double Springs Road, off of County Road 23.

Description:

N/A

18) 18 Mile Creek

Location: Lake Hartwell

Northwest of Anderson, on Knox Road, off of SC Highway 187.

Description:

N/A

19) McFall's

Location: Lake Broadway

Southeast of Anderson, on McFall's Landing Road.

Description:

N/A

20) Brown Road

Location: Lake Hartwell

North of Anderson, near Kings Road.

Description:

This site consists of a one lane boat ramp, a courtesy dock, and paved parking for 25 vehicle/trailers.

21) Crescent

Location: Lake Hartwell

Southwest of Anderson, on Crescent Road, off of US Highway 29.

Description:

N/A



22) Townville Recreation Area

Location: Lake Hartwell

Northeast of Townville, at the end of County Road 92.

Description:

N/A

23) Ponderosa

Location: Lake Hartwell

East of Townville, off of SC 24.

Description:

N/A

24) Camp Creek

Location: Lake Hartwell

East of Townville, off of SC 24.

Description:

N/A

25) Glenn Ford Access Area

Location: Lake Hartwell

Southwest of Townville, off of County Road 23, below I-85.

Description:

N/A

26) Jarrett Access Area

Location: Lake Hartwell

West of Anderson, off of SC 187.

Description:

N/A

27) White City

Location: Lake Hartwell

West of Anderson, off of SC 24, in the Ravina Area.

Description:

N/A

28) Durham Access Area

Location: Lake Hartwell

West of Anderson, at the end of paved road off of County Road 23, just below I-85.

Description:

N/A

**29) Dr. James A. Timmerman, Jr.**

Location: Saluda River

Northeast side of Pelzer, off of SC Highway 8.

Description:

This site consists of a one lane boat ramp, and paved parking for 20 vehicle/trailers.

30) Smith McGee

Location: Lake Russell

West of Starr, on SC Highway 181.

Description:

This site consists of a boat ramp, a courtesy dock, and vault restrooms.

31) Mountain View

Location: Lake Russell

West of Iva, at the end of County Road 1090, off of SC Highway 187.

Description:

This site consists of a boat ramp, a courtesy dock, picnic shelters, a playground, restrooms, and paved parking.

32) Sander's Ferry

Location: Lake Russell

West of Iva, on SC Highway 184.

Description:

This site consists of a boat ramp, a courtesy dock, and vault restrooms.

33) Greg Shoals

Location: Lake Russell

Southwest of Iva, at the end of paved road in Gregg Shoals area.

Description:

This site consists of a boat ramp, and vault restrooms.


34) Cove Inlet

Location: Lake Hartwell

West of Anderson, off of County Road 23, below I-85.

Description:

N/A



Bamberg

Quick List

<u>Name</u>	<u>Latitude*</u>	<u>Longitude*</u>	<u>Waterbody</u>
1) Bobcat.....	33° 20' 12" N	81° 01' 17" W	Edisto River
2) Rivers Bridge	33° 02' 42" N	81° 05' 48" W	Salkehatchie River
3) Buford's Bridge	33° 06' 52" N	81° 11' 09" W	Salkehatchie River
4) Zig Zag.....	33° 12' 58" N	80° 50' 35" W	Edisto River
5) Claude's.....	33° 22' 53" N	81° 06' 51" W	Edisto River
6) Brabham's.....	33° 18' 50" N	80° 57' 56" W	Edisto River

*All coordinates are approximate and should not be used for navigational purposes.

Public Boating Facilities

1) Bobcat

Location: Edisto River

North of Bamberg, at the end of County Road 439, off of US Highway 601/301.

Description:

This site consists of a one lane boat ramp, and paved parking for 40 vehicle/trailers.

2) Rivers Bridge

Location: Salkehatchie River

Southwest of Ehrhardt, on SC Highway 641.

Description:

This site consists of a one lane boat ramp, and gravel parking for approximately 10 vehicle/trailers.

3) Buford's Bridge

Location: Salkehatchie River

South of Olar, on US Highway 321/301.

Description:

This site consists of a one lane boat ramp, and gravel parking for approximately 10 vehicle/trailers.

4) Zig Zag

Location: Edisto River

Southeast of Bamberg , at the end of County Road 434, off of SC Highway 61.

Description:

This site consists of a one lane boat ramp, and paved parking for 40 vehicle/trailers.



5) Claude's

Location: Edisto River

North of Denmark, at the end of County Road 365, off of County Road 49.

Description:

This site consists of a 2 lane boat ramp, and paved parking for 20 vehicle/trailers.


6) Brabham's

Location: Edisto River

East of Bamberg, on County Road 20.

Description:

This site consists of a one lane boat ramp, and paved parking for 15 vehicle/trailers.



Barnwell

Quick List

<u>Name</u>	<u>Latitude*</u>	<u>Longitude*</u>	<u>Waterbody</u>
1) Ray's Crossing.....	33° 10' 05" N	81° 15' 39" W.....	Salkehatchie River
2) Highway 39	33° 28' 40" N	81° 18' 47" W.....	Edisto River
3) Steel Creek.....	33° 06' 03" N	81° 36' 31" W.....	Savannah River
4) Edgar A. Brown.....	33° 15' 10" N	81° 21' 59" W.....	Lake Brown

*All coordinates are approximate and should not be used for navigational purposes.

Public Boating Facilities

1) Ray's Crossing

Location: Salkehatchie River
Southeast of Barnwell, on County Road 57.

Description:

This site consists of a one lane boat ramp, and dirt parking for approximately 15 vehicle/trailers.

2) Highway 39

Location: Edisto River
Northeast of Williston, on SC Highway 39.

Description:

This site consists of a one lane boat ramp, and gravel parking for approximately 10 vehicle/trailers.

3) Steel Creek

Location: Savannah River
Southwest of Barnwell, at the end of County Road 493, off of SC Highway 125.

Description:


This site consists of a one lane boat ramp, and gravel parking for approximately 10 vehicle/trailers.

4) Edgar A. Brown

Location: Lake Brown
Located in Barnwell, between SC Highway 3 and US Highway 278.

Description:

This site consists of several one lane boat ramps around the lake, and paved parking.



Beaufort

Quick List

Name	Latitude*	Longitude*	Waterbody
1) Sugar Hill	32° 40' 21" N	80° 45' 14" W	Combahee River
2) Steel Bridge	32° 39' 09" N	80° 41' 08" W	Combahee River
3) Winbee Creek	32° 34' 40" N	80° 40' 13" W	North Winbee Creek
4) Gray's Hill	32° 30' 36" N	80° 46' 58" W	Whale Branch
5) Broad River	32° 23' 29" N	80° 46' 29" W	Broad River
6) Parris Island	32° 22' 36" N	80° 43' 00" W	Battery Creek
7) Port Royal	32° 22' 18" N	80° 41' 26" W	Beaufort River
8) Brickyard Creek	32° 30' 06" N	80° 41' 26" W	Brickyard Creek
9) Sam's Point	32° 29' 13" N	80° 35' 58" W	Lucy Point Creek
10) White Hall	32° 25' 07" N	80° 39' 29" W	Factory Creek
11) Capers	32° 22' 10" N	80° 37' 38" W	Capers Creek
12) Russ Point	32° 21' 00" N	80° 28' 43" W	Fripp Inlet
13) Station Creek	32° 19' 19" N	80° 36' 19" W	Station Creek
14) Edgar Glenn	32° 22' 27" N	80° 50' 15" W	Chechessee River
15) Alljoy	32° 12' 52" N	80° 50' 58" W	May River
16) Broad Creek	32° 11' 55" N	80° 43' 08" W	Broad Creek
17) Buckingham	32° 13' 51" N	80° 47' 53" W	Mackay Creek
18) Edding's	32° 26' 04" N	80° 33' 11" W	Jenkins Creek
19) Butch's Island	32° 24' 29" N	80° 27' 59" W	Ward's Creek
20) Pigeon Point	32° 27' 08" N	80° 40' 12" W	Beaufort River
21) Freedom Mall	32° 25' 59" N	80° 40' 41" W	Beaufort River
22) Fort Frederick	32° 23' 03" N	80° 45' 41" W	Beaufort River
23) Paige Point	32° 33' 00" N	80° 45' 41" W	Huspah Creek
24) H.E. Trask, Sr.	32° 17' 24" N	80° 48' 20" W	Colleton River
25) C.C. Haigh, Jr.	32° 13' 39" N	80° 47' 17" W	Mackay Creek
26) Wallace Landing	32° 22' 54" N	80° 36' 00" W	Haigh Creek
27) Public Boat Docking Facility	32° 13' 54" N	80° 51' 54" W	May River

*All coordinates are approximate and should not be used for navigational purposes.

Public Boating Facilities

1) Sugar Hill

Location: Combahee River

Southeast of Yemassee, at the end of a dirt road off of County Road 33.

Description:

N/A



2) Steel Bridge

Location: Combahee River
Southeast of Yemassee, on US Highway 17.

Description:
N/A

3) Winbee Creek

Location: North Winbee Creek
Southeast of Yemassee, at the end of a dirt road off of County Road 43, above Dale.

Description:
N/A

4) Gray's Hill

Location: Whale Branch
Northwest of Beaufort, off of County Road 71, off of US Highway 21.

Description:
N/A

5) Broad River

Location: Broad River
West of Beaufort, on SC Highway 170.

Description:
N/A

6) Parris Island

Location: Battery Creek
West of Port Royal, on SC Highway 802.

Description:
N/A

7) Port Royal

Location: Beaufort River
Port Royal, on County Road 5.

Description:
N/A

8) Brickyard Creek

Location: Brickyard Creek
North of Beaufort, at end of County Road 72.

Description:
N/A

**9) Sam's Point**

Location: Lucy Point Creek
Northeast of Beaufort, off of SC Highway 802.

Description:
N/A

10) White Hall

Location: Factory Creek
South of Beaufort, on US Highway 21.

Description:
N/A

11) Capers

Location: Capers Creek
St. Helena Island, off of County Road 113, below US Highway 21.

Description:
N/A

12) Russ Point

Location: Fripp Inlet
Hunting Island State Park, Fripp Island.

Description:
N/A

13) Station Creek

Location: Station Creek
St. Helena Island, at the end of County Road 477, off of County Road 77.

Description:
N/A

14) Edgar Glenn

Location: Chechessee River
Southwest of Beaufort, on SC Highway 170.

Description:
N/A

15) Alljoy

Location: May River
South of Bluffton, off of County Road 13, off of SC Highway 46.

Description:
N/A



16) Broad Creek

Location: Broad Creek

Hilton Head Island, on County Road 245, off of US Highway 278.

Description:

N/A

17) Buckingham

Location: Mackay Creek

East of Bluffton, at the end of County Road 242, off of US Highway 278.

Description:

N/A

18) Edding's

Location: Jenkins Creek

St. Helena Island, on County Road 74, off of US Highway 21.

Description:

N/A

19) Butch's Island

Location: Ward's Creek

St. Helena Island, on US Highway 21.

Description:

N/A

20) Pigeon Point

Location: Beaufort River

Northeast area of Beaufort, above US Highway 21.

Description:

N/A

21) Freedom Mall

Location: Beaufort River

South area of Beaufort, below US Highway 21.

Description:

N/A

22) Fort Frederick

Location: Beaufort River

North East side of Port Royal, off of US Highway 21.

Description:

N/A

**23) Paige Point**

Location: Huspah Creek

Southeast of Sheldon, off of County Road 59, off of US Highway 17/21.

Description:

N/A

24) H.E. Trask, Sr.

Location: Colleton River

Northeast of Bluffton, at the end of County Road 744, in the Victoria Bluff Heritage Trust Preserve.

Description:

N/A

25) C.C Haigh, Jr.

Location: Mackay Creek

Pinckney Island, on US Highway 278.

Description:

N/A

26) Wallace

Location: Haigh Creek

St. Helena Island, at the end of County Road 185, off of County Road 45.

Description:

N/A


27) Public Boat Docking Facility

Location: May River

South area of Bluffton, off of County Road 13.

Description:

N/A



Berkeley

Quick List

<u>Name</u>	<u>Latitude*</u>	<u>Longitude*</u>	<u>Waterbody</u>
1) Henderson G. Guerry	33° 24' 08" N	79° 59' 34" W	Lake Moultrie
2) Thornley Forest II			Lake Moultrie
3) Hatchery.....	33° 16' 06" N	80° 06' 11" W.....	Lake Moultrie
4) William Dennis.....	33° 12' 47" N	79° 58' 24" W.....	Tail Race Canal
5) Durham Creek.....	33° 03' 28" N	79° 57' 28" W.....	Durham Creek
6) Fred L. Day	33° 17' 44" N	80° 09' 23" W.....	Lake Moultrie
7) E. Jarvis Morris.....			Lake Moultrie
8) Augustus M. Flood.....	33° 18' 47" N	80° 00' 02" W.....	Lake Moultrie
9) Spiers.....			Lake Marion
10) Rembert C. Dennis			Wadboo Creek
11) Highway 41			Santee River
12) John R. Bettis.....	32° 55' 59" N	80° 01' 21" W.....	Goose Creek
13) Bushy Park	32° 58' 02" N	79° 56' 13" W.....	Cooper River
14) Huger Park.....			Cooper River
15) Tail Race Rediversion			Santee River
16) Ralph Hamer Sr.			Quenby Creek
17) Wilson's.....			Santee River
18) McConnel's.....			Santee River

*All coordinates are approximate and should not be used for navigational purposes.

Public Boating Facilities

1) Henderson G. Guerry

Location: Lake Moultrie

West of St. Stephen, at end of County Road 204.

Description:

This site consists of a 2 lane boat ramp, a courtesy dock, and paved parking for 50 vehicle/trailers.

2) Thornley Forest II

Location: Lake Moultrie

Northwest of Monck's Corner, in Thornley Forest Subdivision.

Description:

This site consists of a 2 lane boat ramp, and gravel parking for approximately 30 vehicle/trailers.

3) Hatchery

Location: Lake Moultrie

Northwest of Monck's Corner, end of County Road 802, off of SC Highway 6.

Description:

This site consists of a 2 lane boat ramp, a courtesy dock, and paved parking for 80 vehicle/trailers.

**4) William Dennis**

Location: Tail Race Canal

Northeast of Monck's Corner, at the end of County Road 342, off of SC Highway 402.

Description:

This site consists of a 2 lane boat ramp, and paved parking for 50 vehicle/trailers.

5) Durham Creek

Location: Durham Creek

Northeast of Goose Creek, at the intersection of County Roads 9 & 503, near Cypress Gardens.

Description:

This site consists of a 4 lane boat ramp, a courtesy dock, and paved parking.

6) Fred L. Day

Location: Lake Moultrie

North of SC Highway 311, off of SC Highway 6..

Description:

This site consists of a one lane boat ramp, a fishing pier, and gravel parking for approximately 50 vehicle/trailers.

7) E. Jarvis Morris

Location: Lake Moultrie

Northwest of Monck's Corner, off of County Road 315, just above SC Highway 6.

Description:

This site consists of a 2 lane boat ramp, and gravel parking for approximately 20 vehicle/trailers.

8) Augustus M. Flood

Location: Lake Moultrie

West of Bonneau, at end of County Road 42, at Bonneau Beach.

Description:

This site consists of a one lane boat ramp, and paved parking for 10 vehicle/trailers.

9) Spiers

Location: Lake Marion

Southeast of Eutawville, at the end of County Road 536, off of SC Highway 6.

Description:

This site consists of a one lane boat ramp, and paved parking.

10) Rembert C. Dennis

Location: Wadboo Creek

East of Monck's Corner, on SC Highway 402.

Description:

This site consists of a boat ramp, and paved parking.

I 1) Highway 41

Location: Santee River

Northeast of Jamestown, on SC Highway 41 / US Highway 17A, under bridge.

Description:

This site consists of a 2 lane boat ramp, and paved parking for 50 vehicle/trailers.

I 2) John R. Bettis

Location: Goose Creek Reservoir

Northwest of Hanahan, off of US Highway 52.

Description:

This site consists of a 2 lane boat ramp, boating courtesy dock, and paved parking for 50 vehicle/trailers.

I 3) Bushy Park

Location: Cooper River & Black River Reservoir

Northeast of Hanahan on County Road 503, behind Trident Technical College.

Description:

This site consists of 6 launch lanes, 3 courtesy docks and paved parking. NOTE: Some restrictions on travel may be present due to the Naval base in the area.

I 4) Huger Park

Location: Cooper River

North of Huger off of SC Highway 402, in Huger Recreation Area.

Description:

This site consists of a boat ramp, and paved parking.

I 5) Tail Race Rediversion Project

Location: Santee River

East of St. Stephen, off of SC Highway 45.

Description:

This site consists of a boat ramp, and paved parking.

I 6) Ralph Hamer Sr.

Location: Quenby Creek

In Huger area, on County Road 98.

Description:

This site consists of a 2 lane boat ramp, a courtesy dock, and paved parking for 38 vehicle/trailers.

I 7) Wilson's

Location: Santee River

North of Eadytown, at the end of County Road 31.

Description:

This site consists of a one lane boat ramp, and dirt parking.



18) McConnel's

Location: Santee River

East of Jamestown, off of SC Highway 45, at end of a Forest Service dirt road.

Description:

This site consists of a one lane boat ramp, and gravel parking.



Calhoun

Quick List

<u>Name</u>	<u>Latitude*</u>	<u>Longitude*</u>	<u>Waterbody</u>
1) Low Falls.....	33° 37' 56" N	80° 32' 36" W	Lake Marion
2) Calhoun Subdivision.....	33° 34' 44" N	80° 31' 54" W	Lake Marion

*All coordinates are approximate and should not be used for navigational purposes.

Public Boating Facilities

1) Low Falls

Location: Lake Marion
East of Lone Star, at the end of County Road 129.

Description:
This site consists of a 4 lane boat ramp, 3 courtesy docks, and paved parking for 70 vehicle/trailers.

2) Calhoun Subdivision

Location: Lake Marion
Northeast of Ellore, at the intersection of County Roads 204 and 234, near Calhoun Subdivision.

Description:
This site consists of a 2 lane boat ramp, a courtesy dock, and paved parking for 50 vehicle/trailers.



Charleston

Quick List

<u>Name</u>	<u>Latitude*</u>	<u>Longitude*</u>	<u>Waterbody</u>
1) Pier Point.....			Ashley River
2) Remley's Point.....	32° 48' 48" N	79° 54' 24" W	Wando River
3) Paradise			Wando River
4) Steamboat			North Edisto River
5) Flynn Street.....			Ashley River
6) Wappoo Cut			Wappoo Creek
7) Virginia Avenue Park.....			Cooper River
8) Robert E. Ashley.....			Jeremy Creek
9) Buck Hall			Intracoastal Waterway
10) Battery Island.....			Stono River
11) Folly River			Folly River
12) Riverland Terrace.....			Elliott Cut
13) John P. Limehouse.....			Stono River
14) Cherry Point.....			Bohicket Creek
15) Bulow			Rantowles Creek
16) Moore's			Intracoastal Waterway
17) Still's			Wambaw Creek
18) Martin's.....			Edisto River
19) Penny Creek.....			Penny Creek
20) Wiltown Bluff			Edisto River
21) Dawhoo.....			Dawhoo River
22) Shem Creek.....	32° 47' 33" N	79° 52' 35" W	Shem Creek
23) Live Oak			Big Bay Creek
24) County Farm			Ashley River
25) Toogoodoo.....			Toogoodoo Creek
26) City Marina			Ashley River

*All coordinates are approximate and should not be used for navigational purposes.

Public Boating Facilities

1) Pier Point

Location: Ashley River

Northwest of St. Andrews Parish, off of SC Highway 61.

Description:

This site consists of a boat ramp, and paved parking.

2) Remley's Point

Location: Wando River

Mount Pleasant, off of County Road 56, just north of US Highway 17.

Description:

This site consists of a 3 lane boat ramp, 2 courtesy docks, a fishing pier, and paved parking for 45 vehicle/trailers.

3) Paradise

Location: Wando River

Northeast of Mount Pleasant, off of US Highway 17, at the end of County Road 1453.

Description:

This site consists of a boat ramp, and paved parking.

4) Steamboat

Location: North Edisto River

North of Edisto Beach, at the end of County Road 968, off of SC Highway 174.

Description:

This site consists of a 2 lane boat ramp, a courtesy dock, a fishing pier, and paved parking.

5) Flynn Street

Location: Ashley River

North Charleston near the intersection of SC Highway 642 and I-526, at the end of Flynn Street.

Description:

This site consists of a boat ramp, and gravel parking.

6) Wappoo Cut

Location: Wappoo Creek

Off of SC Highway 171, near the intersection of SC Highways 171 and 700.

Description:

This site consists of a 2 lane boat ramp, a courtesy dock, and paved parking.

7) Virginia Avenue Park

Location: Cooper River

North Charleston near I-526.

Description:

This site consists of a boat ramp, and gravel parking.

8) Robert E. Ashley

Location: Jeremy Creek

In McClellanville, behind city office

Description:

This site consists of a one lane boat ramp, and gravel parking.

**9) Buck Hall**

Location: Intracoastal Waterway

Between Mount Pleasant and McCellanville, off of US Highway 17.

Description:

This site consists of a 3 lane boat ramp, 2 courtesy docks, a picnic area, and paved parking.

10) Battery Island

Location: Stono River

South of Charleston, at the end of County Road 632, off of SC Highway 171.

Description:

This site consists of a one lane boat ramp, a courtesy dock, and paved parking.

11) Folly River

Location: Folly River

In Folly Beach, at SC Highway 171.

Description:

This site consists of a 2 lane boat ramp, a courtesy dock, and paved parking.

12) Riverland Terrace

Location: Elliott Cut

North of SC Highway 700, near Plymouth Street.

Description:

This site consists of a boat ramp, and paved parking.

13) John P. Limehouse

Location: Stono River

West of Charleston, on County Road 20.

Description:

This site consists of a one lane boat ramp, a fishing pier, and paved parking.

14) Cherry Point

Location: Bohicket Creek

On Wadmalaw Island, at the end of County Road 1767, near the end of SC Highway 700.

Description:

This site consists of a boat ramp, and paved parking.

15) Bulow

Location: Rantowles Creek

West of North Charleston, off of County Road 317, above US Highway 17.

Description:

This site consists of a boat ramp, and paved parking.

16) Moore's

Location: Intracoastal Waterway

Southwest of Awendaw, at the end of County Road 1170, south of US Highway 17.

Description:

This site consists of a 2 lane boat ramp, a fishing pier, and paved parking.

17) Still's

Location: Wambaw Creek

West of Hampton Plantation State Park, down a dirt road at the end of County Road 857.

Description:

This site consists of a boat ramp, and limited parking.

18) Martin's

Location: Edisto River

North of Parker's Ferry, off of County Road 38.

Description:

This site consists of a boat ramp, and limited parking.

19) Penny Creek

Location: Penny Creek

Southwest of Parker's Ferry, at the end of County Road 1448, off of County Road 38.

Description:

This site consists of a boat ramp, and limited parking.

20) Wiltown Bluff

Location: Edisto River

West of Adam's Run, near the intersection of County Roads 38 and 55.

Description:

This site consists of a boat ramp, and limited parking.

21) Dawhoo

Location: Dawhoo River

North of Edisto Beach, on SC Highway 174.

Description:

This site consists of a 2 lane boat ramp, and paved parking.

22) Shem Creek

Location: Shem Creek

In Mount Pleasant, off of SC Highway 703.

Description:

This site consists of a 2 lane boat ramp, a courtesy dock, and paved parking for 30 vehicle/trailers.

**23) Live Oak**

Location: Big Bay Creek

Inside the Edisto Beach State Park, off of SC Highway 174.

Description:

This site consists of a boat ramp, and limited parking.

24) County Farm

Location: Ashley River

South of North Charleston area at I-526.

Description:

This site consists of a 2 lane boat ramp, a courtesy dock, a fishing area, and paved parking for 50 vehicle/trailers.

25) Toogoodoo

Location: Toogoodoo Creek

Southwest of Ravenel, at the end of County Road 636, off of SC Highway 162.

Description:

This site consists of a boat ramp, and limited parking.


26) City Marina

Location: Ashley River

Downtown Charleston.

Description:

This site consists of a boat ramp, and paved parking.



Cherokee

Quick List

<u>Name</u>	<u>Latitude*</u>	<u>Longitude*</u>	<u>Waterbody</u>
1) Lake Cherokee.....	35° 02' 31" N	81° 34' 33" W	Lake Cherokee
2) Thicketty Creek.....	Thicketty Creek Lake
3) Pacolet River	Pacolet River
4) Pick Hill.....	Broad River
5) 99 Island.....	Broad River

*All coordinates are approximate and should not be used for navigational purposes.

Public Boating Facilities

1) Lake Cherokee

Location: Lake Cherokee
Southeast of Gaffney, off of SC Highway 105.

Description:
This site consists of a one lane boat ramp, a fishing pier, and paved parking.

2) Thicketty Creek

Location: Thicketty Creek Lake
West of Gaffney, off of County Road 59, just North of I-85.

Description:
This site consists of a one lane boat ramp, and limited parking.

3) Pacolet River

Location: Pacolet River
Southeast of Gaffney, under the SC Highway 105 bridge at Pacolet River.

Description:
This site consists of a one lane boat ramp, and limited parking.

4) Pick Hill

Location: Broad River
Southeast of Blacksburg, off of County Road 43.

Description:
This site consists of a one lane boat ramp, and paved parking.

5) 99 Island

Location: Broad River
Southeast of Gaffney, at the end of County Road 13, off of SC Highway 105.

Description:
This site consists of a one lane boat ramp, and paved parking.



Chester

Quick List

<u>Name</u>	<u>Latitude*</u>	<u>Longitude*</u>	<u>Waterbody</u>
1) Sandy & Broad River			Sandy River
2) Woods Ferry.....			Broad River
3) Fishing Creek.....			Fishing Creek Reservoir
4) Lake Oliphant.....			Lake Oliphant
5) Mountain Lakes			Mountain Lakes

*All coordinates are approximate and should not be used for navigational purposes.

Public Boating Facilities

1) Sandy & Broad River

Location: Sandy River

Southwest of Chester, at the end of SC Highway 215, near intersection with SC Highway 72/121.

Description:

This site consists of a boat ramp, and dirt parking.

2) Woods Ferry

Location: Broad River

West of Chester, at the end of County Road 574, off of County Road 49.

Description:

This site consists of a boat ramp, and paved parking.

3) Fishing Creek

Location: Fishing Creek Reservoir

North of Great Falls, off of US Highway 21, above Fishing Creek Dam.

Description:

This site consists of a boat ramp, and parking.

4) Lake Oliphant

Location: Lake Oliphant

East of Lowrys, at the end of County Road 569, off of County Road 190.

Description:

This site consists of a one lane boat ramp, paved parking, and a fishing pier.

5) Mountain Lakes

Location: Mountain Lake

Southwest of Chester, on County Road 546, off of County Road 171, below Chester State Park.

Description:

This site consists of a one lane boat ramp, a fishing pier, and paved parking for approximately 9 vehicle/trailers.



Chesterfield

Quick List

<u>Name</u>	<u>Latitude*</u>	<u>Longitude*</u>	<u>Waterbody</u>
1) Laney Landing.....	34° 41' 55" N	79° 52' 29" W	Great Pee Dee River
2) Lake Robinson.....			Lake Robinson
3) Public Landing.....			Pool "D"
4) Public Landing.....			Mays Lake
5) Public Landing.....			Pool "L"

*All coordinates are approximate and should not be used for navigational purposes.

Public Boating Facilities

1) Laney Landing

Location: Great Pee Dee River
Northeast area of the Town of Cheraw.

Description:

This site consists of a one lane boat ramp, and paved parking for approximately 20 vehicle/trailers.

2) Lake Robinson

Location: Lake Robinson
Northeast of McBee, on County Road 346.

Description:

This site consists of a one lane boat ramp, a courtesy dock, and gravel parking for approximately 20 vehicle/trailers.

3) Public Landing

Location: Pool "D"
North of McBee, off of SC Highway 145 in Carolina Sandhills National Wildlife Refuge.

Description:

This site consists of a one lane boat ramp, and limited gravel parking.

4) Public Landing

Location: Mays Lake
North of McBee, off dirt road between County Road 29 and SC Highway 145, in Carolina Sandhills NWR.

Description:

This site consists of a one lane boat ramp, and limited gravel parking.

5) Public Landing

Location: Pool "L"
North of McBee, on dirt road off of SC Highway 145, in Carolina Sandhills NWR.

Description:

This site consists of a one lane boat ramp, and limited gravel parking.



Clarendon

Quick List

<u>Name</u>	<u>Latitude*</u>	<u>Longitude*</u>	<u>Waterbody</u>
1) C. Alex Harvin, III.....	33° 33' 32" N	80° 12' 14" W.....	Lake Marion
2) Rowland Subdivision	33° 32' 46" N	80° 13' 27" W.....	Lake Marion
3) Borrow Pit.....	33° 30' 53" N	80° 11' 06" W.....	Lake Marion
4) Taw Caw Park.....	33° 32' 07" N	80° 19' 55" W.....	Lake Marion
5) Taw Caw Creek	33° 32' 02" N	80° 19' 50" W.....	Lake Marion
6) White Oak III	33° 34' 18" N	80° 12' 58" W.....	Lake Marion
7) John C. Land, III	33° 31' 26" N	80° 18' 34" W.....	Lake Marion

*All coordinates are approximate and should not be used for navigational purposes.

Public Boating Facilities

1) C. Alex Harvin

Location: Lake Marion

South of Manning, on SC Highway 260.

Description:

This site consists of a 3 lane boat ramp, a courtesy dock, a fishing pier, and paved parking for approximately 50 vehicle/trailers.

2) Rowland Subdivision

Location: Lake Marion

South of Manning, off of County Road 344.

Description:

This site consists of a 2 lane boat ramp, a fixed courtesy dock, and gravel parking for approximately 50 vehicle/trailers.

3) Borrow Pit

Location: Lake Marion

South of Manning, at end of SC Highway 260, below dam.

Description:

This site consists of a 2 lane boat ramp, gravel parking for approximately 30 vehicle/trailers.

4) Taw Caw Park

Location: Lake Marion

South of Summerton, off of County Road 38, in park.

Description:

This site consists of a 2 lane boat ramp, a fixed courtesy dock, a fishing pier, and paved parking for approximately 30 vehicle/trailers.



5) Taw Caw Creek

Location: Lake Marion

South of Summerton, on County Road 38 at causeway.

Description:

This site consists of a 2 lane boat ramp, a courtesy dock, and gravel parking for approximately 30 vehicle/trailers.

6) White Oak III

Location: Lake Marion

South of Manning, at the end of County Road 600, off of County Road 345.

Description:

This site consists of a one lane boat ramp, and gravel parking for approximately 25 vehicle/trailers.

7) John C. Land, III

Location: Lake Marion

South of Summerton, at the end of County Road 260.

Description:

This site consists of a 6 lane boat ramp, 4 courtesy docks, and paved parking for approximately 200 vehicle/trailers. This site also has a boating event area with a floating event dock, shelter, restrooms, concession area, and paved parking for approximately 300 cars.



Colleton

Quick List

<u>Name</u>	<u>Latitude*</u>	<u>Longitude*</u>	<u>Waterbody</u>
1) Brickyard Ferry			Ashepoo River
2) Bennett's Point.....			Mosquito Creek
3) Price's Bridge.....			Horseshoe Creek
4) Cuckhold's			Cuckhold's Creek
5) Chessie	32° 46' 97" N	80° 33' 62" W	Chessie Creek
6) West Bank			Edisto River
7) Lowndes			Edisto River
8) Sullivan's Ferry			Edisto River
9) Long Creek.....	32° 54' 08" N	80° 24' 11" W	Edisto River
10) Good Hope.....	33° 57' 54" N	81° 02' 07" W	Edisto River
11) Mars Oldfield.....	33° 03' 30" N	80° 26' 99" W	Edisto River
12) Public.....	32° 41' 53" N	80° 48' 42" W	Combahee River
13) Fields Point.....	32° 34' 02" N	80° 33' 42" W	Combahee River
14) Old Chehaw			Old Chehaw River

*All coordinates are approximate and should not be used for navigational purposes.

Public Boating Facilities

1) Brickyard Ferry

Location: Ashepoo River

Southeast of Green Pond, on County Road 26 at bridge.

Description:

This site consists of a boat ramp, and limited gravel parking.

2) Bennett's Point

Location: Mosquito Creek

Southeast of Green Pond, off the end of County Road 26.

Description:

This site consists of a 2 lane boat ramp, and dirt parking for approximately 20 vehicle/trailers.

3) Price's Bridge

Location: Ashepoo River

Northeast of Green Pond, at the end of County Road 667, off of County Road 199.

Description:

This site consists of a one lane boat ramp, and limited gravel parking.

4) Cuckhold's

Location: Cuckhold's Creek

West of Green Pond, on County Road 66 near the intersection of County Road 119.

Description:

This site consists of a one lane boat ramp, and limited parking.

5) Chessie

Location: Chessie Creek

Northeast of Green Pond, off of County Road 458.

Description:

This site consists of a one lane boat ramp, and limited parking.

6) West Bank

Location: Edisto River

South of Jacksonboro, off of County Road 33.

Description:

This site consists of a one lane boat ramp, and limited parking.

7) Lowndes

Location: Edisto River

Southeast of Cottageville, on a dirt road, off of SC Highway 64.

Description:

This site consists of a one lane boat ramp, and limited parking.

8) Sullivan's Ferry

Location: Edisto River

Southeast of Cottageville, on a dirt road, off of US Highway 17A.

Description:

This site consists of a one lane boat ramp, and limited parking.

9) Long Creek

Location: Edisto River

Southeast of Cottageville, at the end of a dirt road off of County Road 91, just above US Highway 17A.

Description:

This site consists of a one lane boat ramp, and limited parking.

10) Good Hope

Location: Edisto River

East of Cottageville, at the end of a dirt road off of County Road 91.

Description:

This site consists of a one lane boat ramp, and limited parking.

11) Mars Oldfield

Location: Edisto River

Northeast of Cottageville, at the end of a dirt road off of SC Highway 61.

Description:

This site consists of a one lane boat ramp, and limited parking.

**I2) Public**

Location: Combahee River

Southwest of Walterboro, at the end of County Road 756, just below US Highway 21/17A.

Description:

This site consists of a one lane boat ramp, a courtesy dock, and limited parking.

I3) Field's Point

Location: Combahee River

South of Green Pond, at the end of a dirt road off of County Road 161.

Description:

This site consists of a one lane boat ramp, and limited parking.


I4) Old Chehaw

Location: Old Chehaw River

South of Green Pond, off of County Road 161, near the intersection of County Road 162.

Description:

This site consists of a one lane boat ramp, a courtesy dock, and limited parking.



Darlington

Quick List

<u>Name</u>	<u>Latitude*</u>	<u>Longitude*</u>	<u>Waterbody</u>
1) Whipples	34° 19' 27" N	79° 43' 22" W	Lake Louther
2) Cashua Ferry	34° 21' 24" N	79° 41' 38" W	Great Pee Dee River
3) Dargan's Pond	34° 18' 00" N	79° 42' 54" W	Dargan's Pond
4) Sonovista Park.....	34° 23' 17" N	80° 04' 08" W	Lake Prestwood

*All coordinates are approximate and should not be used for navigational purposes.

Public Boating Facilities

1) Whipples

Location: Lake Louther

East of Darlington, at the end of a dirt road off County Road 495.

Description:

This site consists of a one lane boat ramp, and limited parking.

2) Cashua Ferry

Location: Great Pee Dee River

East of Darlington, under the SC Highway 34 bridge.

Description:

This site consists of a 2 lane boat ramp, a courtesy dock, and paved parking for approximately 44 vehicle/trailers.

3) Dargan's Pond

Location: Dargan's Pond

East of Darlington, at the end of a dirt road off County Road 495.

Description:

This site consists of a one lane boat ramp, a fishing pier, and limited parking.

4) Sonovista

Location: Lake Prestwood

North side of Hartsville, off US Highway 15 behind Sonovista School.

Description:

This site consists of a one lane boat ramp, a courtesy dock, and paved parking for approximately 10 vehicle/trailers.



Dillon

Quick List

<u>Name</u>	<u>Latitude*</u>	<u>Longitude*</u>	<u>Waterbody</u>
1) Floydale Bridge.....			Little Pee Dee River
2) Moccasin's Bluff.....			Little Pee Dee River
3) Dillon County Park.....			Little Pee Dee River

*All coordinates are approximate and should not be used for navigational purposes.

Public Boating Facilities

1) **Floydale Bridge**

Location: Little Pee Dee River

South of Dillon, on County Road 45, at the bridge.

Description:

This site consists of a one lane boat ramp, and limited parking.

2) **Moccasin's Bluff**

Location: Little Pee Dee River

North of Dillon, at the end of County Road 437 off of County Road 61.

Description:

This site consists of a one lane boat ramp, and limited parking.


3) **Dillon County Park**

Location: Little Pee Dee River

South of Dillon, on SC Highway 57.

Description:

This site consists of a one lane boat ramp, and limited parking.



Dorchester

Quick List

<u>Name</u>	<u>Latitude*</u>	<u>Longitude*</u>	<u>Waterbody</u>
1) T.W. Messervy.....	33° 00' 00" N	80° 24' 19" W.....	Edisto River
2) T. Coke Weeks	33° 03' 54" N	80° 36' 47" W.....	Edisto River
3) Herbert H. Jessen.....	32° 56' 51" N	80° 09' 54" W.....	Ashley River

*All coordinates are approximate and should not be used for navigational purposes.

Public Boating Facilities

1) T.W. Messervy

Location: Edisto River

West of Summerville, at the end of a dirt road off County Road 162, below Givhan's Ferry State Park.

Description:

This site consists of a 2 lane boat ramp, a courtesy dock, and dirt parking for approximately 20 vehicle/trailers.

2) T. Coke Weeks

Location: Edisto River

South of St. George, on US Highway 15 at bridge.

Description:

This site consists of a 2 lane boat ramp, a courtesy dock, and paved parking for approximately 12 vehicle/trailers.

3) Herbert H. Jessen

Location: Ashley River

In the south side of Summerville, off of SC Highway 642.

Description:

This site consists of a 2 lane boat ramp, a courtesy dock, a fishing pier, and paved parking for approximately 40 vehicle/trailers.



Edgefield

Quick List

<u>Name</u>	<u>Latitude*</u>	<u>Longitude*</u>	<u>Waterbody</u>
1) Furry's Ferry.....			Savannah River
2) Steven's Creek.....			Savannah River
3) Public Access.....			Lick Fork Lake
4) Slade's Pond.....			Slade's Pond

*All coordinates are approximate and should not be used for navigational purposes.

Public Boating Facilities

1) Furry's Ferry

Location: Savannah River

Northeast of North Augusta, on County Road 53 off of SC Highway 230.

Description:

This site consists of a one lane boat ramp, and limited parking.

2) Steven's Creek

Location: Savannah River

Northeast of North Augusta, at the end of County Road 433, off of SC Highway 230.

Description:

This site consists of a one lane boat ramp, and limited parking.

3) Public Access

Location: Lick Fork Lake

Southwest of Edgefield, at the end of County Road 392, off of County Road 263.

Description:

This site consists of a one lane boat ramp, a fishing pier, and limited parking.

4) Slade's Pond

Location: Slade's Pond

Southeast area of Edgefield, on US Highway 25.

Description:

This site consists of a one lane carry down boat ramp, a fishing pier and limited parking.



Fairfield

Quick List

<u>Name</u>	<u>Latitude*</u>	<u>Longitude*</u>	<u>Waterbody</u>
1) Colonel Creek	34° 22' 09" N	80° 47' 55" W	Lake Wateree
2) June Creek	34° 23' 27" N	80° 49' 46" W	Lake Wateree
3) Taylor Creek.....	34° 26' 15" N	80° 52' 33" W.....	Lake Wateree
4) Wateree Creek Access.....	34° 28' 11" N	80° 55' 02" W.....	Lake Wateree
5) Debutary			Fishing Creek
6) Lake Wateree State Park.....	34° 26' 00" N	80° 51' 39" W.....	Lake Wateree
7) Lake Monticello East.....			Lake Monticello
8) Lake Monticello West			Lake Monticello
9) Subimpoundment.....			Lake Monticello

*All coordinates are approximate and should not be used for navigational purposes.

Public Boating Facilities

1) Colonel Creek

Location: Lake Wateree

Northeast of Ridgeway, on County Road 101.

Description:

This site consists of a 2 lane boat ramp, a courtesy dock, and paved parking for approximately 50 vehicle/trailers.

2) June Creek

Location: Lake Wateree

Northeast of Ridgeway, on County Road 101.

Description:

This site consists of a 2 lane boat ramp, a courtesy dock, and paved parking for approximately 12 vehicle/trailers.

3) Taylor Creek

Location: Lake Wateree

Northeast of Ridgeway, on County Road 101, off of US Highway 21.

Description:

This site consists of a 2 lane boat ramp, a courtesy dock, and paved parking for approximately 50 vehicle/trailers.

4) Wateree Creek

Location: Lake Wateree

Northeast of Ridgeway, on County Road 55, off of County Road 101 near US Highway 21.

Description:

This site consists of a 2 lane boat ramp, a courtesy dock, and paved parking for approximately 50 vehicle/trailers.

**5) Debutary**

Location: Fishing Creek

East of Mitford, off of County Road 268, off of US Highway 21.

Description:

This site consists of a one lane boat ramp, and gravel parking for approximately 25 vehicle/trailers.

6) Lake Wateree State Park

Location: Lake Wateree

Northeast of Ridgeway, off of County Road 101, near US Highway 21.

Description:

This site consists of a 2 lane boat ramp, a courtesy dock, and paved parking for approximately 50 vehicle/trailers.

7) Lake Monticello East

Location: Lake Monticello

North of Jenkinsville, on SC Highway 215.

Description:

This site consists of a 2 lane boat ramp, a courtesy dock, and paved parking for approximately 30 vehicle/trailers.

8) Lake Monticello West

Location: Lake Monticello

North of Jenkinsville, off of County Road 99., west of SC Highway 215.

Description:

This site consists of a 2 lane boat ramp, and gravel parking for approximately 25 vehicle/trailers.


9) Subimpoundment

Location: Lake Monticello

North of Jenkinsville, off of County Road 99, west of SC Highway 215.

Description:

This site consists of a one lane boat ramp, and gravel parking.



Florence

Quick List

<u>Name</u>	<u>Latitude*</u>	<u>Longitude*</u>	<u>Waterbody</u>
1) Highway 327	34° 15' 26" N	79° 41' 56" W	Black Creek
2) Highway 52	34° 03' 04" N	79° 45' 14" W	Lynches River
3) Odell Venters			Lynches River
4) Bostick's	33° 56' 12" N	79° 28' 59" W	Great Pee Dee River
5) Dewitt's Bluff.....	33° 59' 45" N	79° 31' 06" W	Great Pee Dee River
6) Ellison's	33° 53' 04" N	79° 24' 36" W	Great Pee Dee River
7) Half Moon	33° 51' 01" N	79° 32' 42" W	Lynches River

*All coordinates are approximate and should not be used for navigational purposes.

Public Boating Facilities

1) Highway 327

Location: Black Creek

Northeast of Florence, on SC Highway 327 below I-95.

Description:

This site consists of a one lane boat ramp, and paved parking for approximately 25 vehicle/trailers.

2) Highway 52

Location: Lynches River

South of Florence, under the US Highway 52 bridge, in Effingham.

Description:

This site consists of a 2 lane boat ramp, a courtesy dock, and paved parking for approximately 28 vehicle/trailers.

3) Odell Venters

Location: Lynches River

North of Johnsonville, off of SC Highway 41/51.

Description:

This site consists of a 2 lane boat ramp, and paved parking for approximately 30 vehicle/trailers.

4) Bostick's

Location: Great Pee Dee River

Southeast of Pamplico, at the end of County Road 66, off of County Road 57.

Description:

This site consists of a 2 lane boat ramp, and paved parking for approximately 40 vehicle/trailers.

**5) Dewitt's Bluff**

Location: Great Pee Dee River

East of Pamplico, at the end of a dirt road near the intersection of County Roads 40 & 57.

Description:

This site consists of a 2 lane boat ramp, a courtesy dock, and paved parking for approximately 30 vehicle/trailers.

6) Ellison's

Location: Great Pee Dee River

North of Johnsonville, outside of Poston, at the end of a dirt road off of County Road 44.

Description:

This site consists of a 2 lane boat ramp, a courtesy dock, and paved parking for approximately 30 vehicle/trailers.

7) Half Moon

Location: Lynches River

West of Johnsonville, on County Road 49, between SC Highway 341 & US Highway 378.

Description:

This site consists of a one lane boat ramp, and paved parking for approximately 8 vehicle/trailers.

Georgetown

Quick List

Name	Latitude*	Longitude*	Waterbody
1) South Island Ferry	33° 15' 03" N	79° 16' 12" W	Intracoastal Waterway
2) Harris	33° 14' 40" N	79° 26' 09" W	North Santee River
3) Hagley	33° 26' 17" N	79° 10' 93" W	Waccamaw River
4) Murrell's Inlet.....	33° 33' 33" N	79° 02' 08" W	Murrell's Inlet
5) Brown's Ferry.....			Black River
6) Samworth WMA			Great Pee Dee River
7) Peter's Field			Great Pee Dee River
8) Pole Yard.....	33° 12' 34" N	79° 22' 58" W	North Santee River
9) East Bay Street.....			Sampit River
10) Wacca Wache.....	33° 33' 75" N	79° 05' 08" W	Waccamaw River
11) Pea House.....	33° 28' 59" N	79° 27' 26" W	Black River
12) Pine Tree.....	33° 28' 23" N	79° 29' 57" W	Black River
13) Peter's Creek			Black River
14) Mingo			Mingo Creek
15) Rocky Point.....			Black River
16) The Bluff.....	33° 16' 00" N	79° 29' 55" W	Wadmacon River
17) Sandhole	33° 17' 03" N	79° 33' 08" W	Wadmacon River
18) Pringle's Ferry			Black River
19) Pawley's Island South.....			Pawley's Creek
20) Pawley's Island Middle	33° 26' 54" N	79° 07' 04" W	Main Creek
21) Pawley's Island North.....			Main Creek
22) Sandy Island.....			Waccamaw River
23) Old Pumping Station.....			Black River

*All coordinates are approximate and should not be used for navigational purposes.

Public Boating Facilities

1) South Island Ferry

Location: Intracoastal Waterway

South of Georgetown, at the end of County Road 18 at the ferry.

Description:

This site consists of a 2 lane boat ramp, a courtesy dock, and paved parking for approximately 50 vehicle/trailers.

2) Harris

Location: North Santee River

Southwest of Georgetown, at the end of a dirt road, off the end of County Road 476.

Description:

This site consists of a one lane boat ramp, and gravel parking for approximately 10 vehicle/trailers.

**3) Hagley**

Location: Waccamaw River

Northeast of Georgetown, in the Waverly Mills area, west of US Highway 17.

Description:

This site consists of a 2 lane boat ramp, a courtesy dock, and limited parking.

4) Murrell's Inlet

Location: Murrell's Inlet

Located in Murrell's Inlet, on US Highway 17 (Business).

Description:

This site consists of a 3 lane boat ramp, a courtesy dock, and paved parking for approximately 112 vehicle/trailers.

5) Brown's Ferry

Location: Black River

Northwest of Georgetown, on US Highway 51.

Description:

This site consists of a one lane boat ramp, and dirt parking.

6) Samworth WMA

Location: Great Pee Dee River

Northeast of Georgetown, off of County Road 52.

Description:

This site consists of a one lane boat ramp, and dirt parking.

7) Peter's Field

Location: Great Pee Dee River

In northern part of Georgetown County, at the end of a dirt road off of County Road 36.

Description:

This site consists of a one lane boat ramp, and limited parking.

8) Pole Yard

Location: North Santee River

Southwest of Georgetown on US Highway 17/701.

Description:

This site consists of a 2 lane boat ramp, a courtesy dock, and paved parking for approximately 23 vehicle/trailers.

9) East Bay Street

Location: Sampit River

South part of Georgetown, at East Bay Park.

Description:

This site consists of a 3 lane boat ramp, a courtesy dock, and limited dirt parking.

10) Wacca Wache

Location: Waccamaw River

West of Murrell's Inlet, at the end of County Road 62.

Description:

This site consists of a 3 lane boat ramp, a courtesy dock, and paved parking for approximately 50 vehicle/trailers.

11) Pea House

Location: Black River

Northeast of Andrews, at the end of County Road 38, off of SC Highway 41.

Description:

This site consists of a one lane boat ramp, and limited dirt parking.

12) Pine Tree

Location: Black River

East of Andrews, at the end of a dirt road, off of County Road 38.

Description:

This site consists of a 2 lane boat ramp, a courtesy dock, and paved parking for approximately 15 vehicle/trailers.

13) Peter's Creek

Location: Black River

North of Georgetown, on County Road 4, off of US Highway 701.

Description:

This site consists of a one lane boat ramp, and limited parking.

14) Mingo

Location: Mingo Creek

Northeast of Andrews, on SC Highway 41/51, near the intersection of SC Highway 513.

Description:

This site consists of a one lane boat ramp, and limited parking.

15) Rocky Point

Location: Black River

North of Georgetown, at the end of a dirt road off of County Road 4, near the intersection of County Road 6.

Description:

This site consists of a one lane boat ramp, and limited parking.

16) The Bluff

Location: Wadmacon Creek

Southwest of Georgetown, approximately 7 miles down dirt road, off of the end of County Road 388, near US Highway 17A.

Description:

This site consists of a one lane boat ramp, and limited parking.

**17) Sandhole**

Location: Wadmacon Creek

Southwest of Georgetown, approximately 4 miles down dirt road, off of the end of County Road 388, near US Highway 17A.

Description:

This site consists of a one lane boat ramp, and limited parking.

18) Pringle's Ferry

Location: Black River

North of Georgetown, at the end of dirt road, off of County Road 431.

Description:

This site consists of a one lane boat ramp, and limited parking.

19) Pawley's Island South

Location: Pawley's Creek

South end of Pawley's Island, at the end of County Road 265.

Description:

This site consists of a one lane boat ramp. No parking available.

20) Pawley's Island Middle

Location: Main Creek

Midway of Pawley's Island, at the end of 3rd Avenue.

Description:

This site consists of a one lane boat ramp. No parking available.

21) Pawley's Island North

Location: Main Creek

North end of Pawley's Island.

Description:

This site consists of a one lane boat ramp, and limited parking.

22) Sandy Island

Location: Waccamaw River

West of North Litchfield Beach, at the end of County Road 362.

Description:

This site consists of a one lane boat ramp, and limited parking.

23) Old Pumping Station

Location: Black River

Northeast of Andrews, at the end of dirt road, off the end of County Road 20.

Description:

This site consists of a one lane boat ramp, and limited parking.



Greenville

Quick List

<u>Name</u>	<u>Latitude*</u>	<u>Longitude*</u>	<u>Waterbody</u>
1) Lake Robinson.....			Lake Robinson
2) Lake Cunningham Park.....			Lake Cunningham

*All coordinates are approximate and should not be used for navigational purposes.

Public Boating Facilities

1) Lake Robinson

Location: Lake Robinson

Northwest of Greer, off of County Road 92, between SC Highway 290 & SC Highway 101.

Description:

This site consists of a 2 lane boat ramp, a courtesy dock, and paved parking for approximately 30 vehicle/trailers.

2) Lake Cunningham Park

Location: Lake Cunningham

North of Greer, off of County Road 135, near SC Highway 101.

Description:

This site consists of a 2 lane boat ramp, a courtesy dock, a fishing pier and paved parking for approximately 50 vehicle/trailers.



Greenwood

Quick List

<u>Name</u>	<u>Latitude*</u>	<u>Longitude*</u>	<u>Waterbody</u>
1) Greenwood Shores.....			Lake Greenwood
2) Greenwood State Park.....			Lake Greenwood
3) Souls Harbor			Lake Greenwood

*All coordinates are approximate and should not be used for navigational purposes.

Public Boating Facilities

1) Greenwood Shores

Location: Lake Greenwood

North of Ninety Six, at the end of County Road 397.

Description:

This site consists of a one lane boat ramp, and limited dirt parking.

2) Greenwood State Park

Location: Lake Greenwood

Northeast of Ninety Six, on SC Highway 702, in park.

Description:

This site consists of a 2 lane boat ramp, a courtesy dock, and paved parking for approximately 50 vehicle/trailers.

3) Souls Harbor

Location: Lake Greenwood

North of Greenwood, off of County Road 95.

Description:

This site consists of a one lane boat ramp, and limited parking.



Hampton

Quick List

<u>Name</u>	<u>Latitude*</u>	<u>Longitude*</u>	<u>Waterbody</u>
1) Highway 21			Combahee River
2) Stokes Bluff			Savannah River
3) Highway 601			Salkehatchie River
4) Lake Warren #1			Lake Warren
5) Lake Warren #2			Lake Warren
6) Lake Warren #3			Lake Warren

*All coordinates are approximate and should not be used for navigational purposes.

Public Boating Facilities

1) Highway 21

Location: Combahee River

Northeast of Yemassee, off of U.S. Highway 21/17A.

Description:

This site consists of a one lane boat ramp and limited parking.

2) Stokes Bluff

Location: Savannah River

South of Garnett, at the end of County Road 119, off S.C. Highway 119.

Description:

This site consists of a two lane boat ramp with a paved parking area for approximately 50 vehicle / trailers.

3) Highway 601

Location: Salkehatchie River

North of Hampton, on U.S. Highway 601, at bridge.

Description:

This site consists of a one lane boat ramp, and limited paved parking.

4) Lake Warren #1

Location: Lake Warren

Southwest of Hampton, on County Road 41, between S.C. Highway 363 & U.S. Highway 601.

Description:

This site consists of a one lane boat ramp and limited paved parking.

5) Lake Warren #2

Location: Lake Warren

Southwest of Hampton, on County Road 41, between S.C. Highway 363 & U.S. Highway 601.

Description:

This site consists of a one lane boat ramp, a fishing pier, and limited gravel parking.




6) Lake Warren #3

Location: Lake Warren

Southwest of Hampton, on County Road 510 just below S.C. Highway 363.

Description:

This site consists of a one lane boat ramp and limited gravel parking.



Horry

Quick List

<u>Name</u>	<u>Latitude*</u>	<u>Longitude*</u>	<u>Waterbody</u>
1) Yauhannah.....			Great Pee Dee River
2) Highway 9/17.....	33° 51' 23" N	78° 39' 24" W	Intracoastal Waterway
3) Socastee.....			Intracoastal Waterway
4) Pitts.....	33° 49' 54" N	79° 14' 58" W	Little Pee Dee River
5) Pitch.....			Waccamaw River
6) Conway Marina.....			Waccamaw River
7) Red Bluff.....			Waccamaw River
8) Reaves Ferry.....			Waccamaw River
9) Huggins.....			Little Pee Dee River
10) Sandy Bluff.....			Little Pee Dee River
11) Ricefield Cove.....			Lumber River
12) Gunter's Lake.....			Little Pee Dee River
13) Peach Tree.....			Waccamaw River
14) Punch Bowl.....	33° 45' 24" N	79° 13' 09" W	Little Pee Dee River
15) Hughes.....	33° 53' 23" N	79° 15' 46" W	Little Pee Dee River
16) North Myrtle Beach.....			Intracoastal Waterway
17) Lee's.....			Waccamaw River
18) Savannah Bluff.....			Waccamaw River
19) Toddville.....			Waccamaw River
20) Bucksville.....			Waccamaw River
21) Port Harrelson.....			Bull Creek
22) Causey.....			Lumber River
23) Enterprise.....	33° 40' 07" N	79° 03' 72" W	Intracoastal Waterway
24) Cherry Grove.....	33° 50' 50" N	78° 37' 03" W	Williams Creek
25) Chris Anderson.....	33° 54' 78" N	78° 42' 92" W	Waccamaw River

*All coordinates are approximate and should not be used for navigational purposes.

Public Boating Facilities

1) Yauhannah

Location: Great Pee Dee River

South of Conway, under the U.S. Highway 701 bridge.

Description:

This site consists of a two lane boat ramp, courtesy dock and a paved parking area for approximately 22 vehicle / trailers.

**2) Highway 9/17**

Location: Little River – Intracoastal Waterway

North of Cherry Grove, under the U.S. Highway 17 bridge over the Intracoastal Waterway.

Description:

This site consists of a two lane boat ramp, courtesy dock, and a paved parking area for approximately 45 vehicle / trailers.

3) Socastee

Location: Intracoastal Waterway

North of Socastee, in the back of the Rosewood Subdivision, off of SC Highway 707.

Description:

This site consists of a one lane boat ramp and gravel/grass parking for approximately 30 vehicle / trailers.

4) Pitts

Location: Little Pee Dee River

Southwest of Conway, at the end of dirt road off of U.S. Highway 378.

Description:

This site consists of a two lane boat ramp with dirt parking for approximately 25 vehicle / trailers.

5) Pitch

Location: Waccamaw River

South of Conway, at the end of an improved county road off U.S. Highway 701.

Description:

This site consists of a one lane boat ramp and limited parking.

6) Conway Marina

Location: Waccamaw River

Southeast side of Conway, off S.C. Highway 905, above Lake Busbee.

Description:

This site consists of a two lane boat ramp, courtesy dock, and paved parking for approximately 40 vehicle / trailers.

7) Red Bluff

Location: Waccamaw River

Northeast of Conway, on County Road 31, between S.C. Highway 90 & S.C. Highway 905.

Description:

This site consists of a one lane boat ramp and limited parking.

8) Reaves Ferry

Location: Waccamaw River

Northeast of Conway, on County Road 105, off S.C. Highway 905.

Description:

This site consists of a two lane boat ramp and paved parking for approximately 20 vehicle / trailers.

9) Huggins

Location: Little Pee Dee River

West of Aynor, at the end of dirt road off County Road 99, just below U.S. Highway 501.

Description:

This site consists of a one lane boat ramp limited dirt parking.

10) Sandy Bluff

Location: Little Pee Dee River

North of Aynor, at end of dirt road off County Road 1161, just below S.C. Highway 917.

Description:

This site consists of a one lane boat ramp and limited parking.

11) Ricefield Cove

Location: Lumber River

West of Floyds Crossroads, at end of dirt road off S.C. Highway 9 & U.S. Highway 76.

Description:

This site consists of a one lane boat ramp and limited parking.

12) Gunters Lake

Location: Little Pee Dee River

Southwest of Aynor, at end of dirt road off of County Road 99, at intersection of County Road 653.

Description:

This site consists of a one lane boat ramp and limited parking.

13) Peach Tree

Location: Waccamaw River

West of Socastee, at the end of County Road 611.

Description:

This site consists of a one lane boat ramp and limited paved parking.

14) Punch Bowl

Location: Little Pee Dee River

Southwest of Conway, at the end of dirt road off County Road 24, at intersection of County Road 135.

Description:

This site consists of a two lane boat ramp, courtesy dock and limited dirt parking.

15) Hughes

Location: Little Pee Dee River

West of Conway, at end of dirt road off County Road 24, at intersection of County Road 99.

Description:

This site consists of a one lane boat ramp and limited dirt parking.

**16) North Myrtle Beach**

Location: Intracoastal Waterway

In North Myrtle Beach, off U.S. Highway 17, behind City Office Complex.

Description:

This site consists of a two lane boat ramp with limited paved parking.

17) Lee's

Location: Waccamaw River

Northeast of Conway, on County Road 901 off of S.C. Highway 90.

Description:

This site consists of a one lane boat ramp and limited parking.

18) Savannah Bluff

Location: Waccamaw River

Southeast side of Conway, on U.S. Highway 501, at bridge.

Description:

This site consists of a two lane boat ramp, courtesy dock and limited dirt parking.

19) Toddville

Location: Waccamaw River

South of Conway, at end of dirt road off of U.S. Highway 701.

Description:

This site consists of a one lane boat ramp and limited parking.

20) Bucksville

Location: Waccamaw River

South of Conway, at end of dirt road off County Road 136, off U.S. Highway 701.

Description:

This site consists of a one lane boat ramp and limited parking.

21) Port Harrelson

Location: Bull Creek

South of Conway, at end of dirt road off County Road 48, below Bucksport.

Description:

This site consists of a two lane boat ramp, courtesy dock, and gravel parking area for approximately 25 vehicle / trailers.

22) Causey

Location: Lumber River

Northwest of Loris, off dirt road that runs parallel with railroad tracks, just below the North Carolina State Line.

Description:

This site consists of a one lane boat ramp and limited parking.



23) Enterprise

Location: Intracoastal Waterway

Southwest of Socastee, at end of County Road 926.

Description:

This site consists of a two lane boat ramp, courtesy dock, and a paved parking area for approximately 60 vehicle / trailers.

24) Cherry Grove

Location: Williams Creek

At the end of 53rd Avenue, in Cherry Grove Beach area.

Description:

This site consists of a two lane boat ramp, courtesy dock, fishing pier, and paved parking for approximately 23 vehicle / trailers.

25) Chris Anderson

Location: Waccamaw River

Northwest of North Myrtle Beach, on S.C. Highway 9.

Description:

This site consists of a two lane boat ramp, courtesy dock, fishing pier, and paved parking for approximately 26 vehicle / trailers.



Jasper

Quick List

Name	Latitude*	Longitude*	Waterbody
1) Bolan Hall.....			Euhaw Creek
2) Beck's Ferry.....			Savannah River
3) B & C.....			Savannah River
4) New River.....			New River
5) Dawson.....			Coosawhatchie River
6) Millstone.....			Savannah River
7) Corner Lake.....			Coosawhatchie River
8) Turn Bridge.....			Wright River
9) Cook's.....			New River

*All coordinates are approximate and should not be used for navigational purposes.

Public Boating Facilities

1) Bolan Hall

Location: Euhaw Creek

East of Ridgeland, at end of dirt road off of County Road 387, off of US Highway 278.

Description:

This site consists of a 2 lane boat ramp, a fishing pier, and dirt parking for approximately 25 vehicle/trailers.

2) Beck's Ferry

Location: Savannah River

Northwest of Hardeeville, at the end of County Road 170, off of US Highway 321.

Description:

This site consists of a 2 lane boat ramp, a courtesy dock, and paved parking for approximately 21 vehicle/trailers.

3) B & C

Location: Savannah River

West of Ridgeland, at end of County Road 201, off of County Road 119.

Description:

This site consists of a one lane boat ramp, and paved parking for approximately 30 vehicle/trailers.

4) New River

Location: New River

Southeast of Hardeeville, at the end of County Road 218, off of SC Highway 46/170.

Description:

This site consists of a one lane boat ramp, and limited paved parking.



5) Dawson

Location: Coosawhatchie River

Northeast of Ridgeland, at end of County Road 206, off of SC Highway 462.

Description:

This site consists of a one lane boat ramp, and limited parking.

6) Millstone

Location: Savannah River

West of Hardeeville, off of County Road 34.

Description:

This site consists of a 2 lane boat ramp, a courtesy dock, and paved parking for approximately 30 vehicle/trailers.

7) Corner Lake

Location: Coosawhatchie River

East of Grays, at end of County Road 207, off of County Road 87.

Description:

This site consists of a one lane boat ramp, and limited parking.

8) Turn Bridge

Location: Wright River

South of Hardeeville, at end of a dirt road, off of County Road 92, off of SC Highway 170.

Description:

This site consists of a one lane boat ramp, and limited parking.

9) Cook's

Location: New River

Southeast of Hardeeville, at the end of County Road 89, off of SC Highway 170.

Description:

This site consists of a one lane boat ramp, and limited parking.



Kershaw

Quick List

<u>Name</u>	<u>Latitude*</u>	<u>Longitude*</u>	<u>Waterbody</u>
1) Highway I	34° 14' 39" N	80° 39' 16" W	Wateree River
2) Beaver Creek	34° 26' 00" N	80° 46' 09" W	Lake Wateree
3) White Oak Access	34° 22' 43" N	80° 43' 41" W	Lake Wateree
4) Buck Hill Access	34° 20' 08" N	80° 42' 24" W	Lake Wateree
5) Lugoff Access.....	34° 19' 59" N	80° 41' 58" W	Wateree River

*All coordinates are approximate and should not be used for navigational purposes.

Public Boating Facilities

1) Highway I

Location: Wateree River

Between Lugoff & Camden, under the US Highway I/601 bridge.

Description:

This site consists of a one lane boat ramp, and gravel parking for 50 vehicle/trailers.

2) Beaver Creek

Location: Lake Wateree

Northeast of Camden, at the end of County Road 543, off of SC Highway 97.

Description:

This site consists of a one lane boat ramp, and paved parking for 50 vehicle/trailers.

3) White Oak Access

Location: Lake Wateree

Northeast of Camden, at the end of County Road 40, near Shaw AFB Recreation Area, off SC Highway 97.

Description:

This site consists of a 3 lane boat ramp, a courtesy dock, an event dock, an event pier, and paved parking for approximately 75 vehicle/trailers.

4) Buck Hill Access

Location: Lake Wateree

Northeast of Camden, off of County Road 37, just before Lake Wateree Dam.

Description:

This site consists of a one lane boat ramp, and limited paved parking.


5) Lugoff Access

Location: Wateree River

Northeast of Camden, at end of a dirt road, off of County Road 37, just below Lake Wateree Dam.

Description:

This site consists of a one lane boat ramp, a fishing area, and limited paved parking.



Lancaster

Quick List

<u>Name</u>	<u>Latitude*</u>	<u>Longitude*</u>	<u>Waterbody</u>
1) Highway 9			Catawba River
2) Cane Creek			Fishing Creek Pond
3) Stumpy Pond			Stumpy Pond
4) Cedar Creek.....			Catawba River
5) Sunrise Lake.....			Sunrise Lake

*All coordinates are approximate and should not be used for navigational purposes.

Public Boating Facilities

1) Highway 9

Location: Catawba River

West of Lancaster, under the SC Highway 9 bridge.

Description:

This site consists of a one lane boat ramp, and gravel parking.

2) Cane Creek

Location: Fishing Creek Pond

Southwest of Lancaster, at the end of County Road 296, off of SC Highway 200.

Description:

This site consists of a one lane boat ramp, and limited parking.

3) Stumpy Pond

Location: Stumpy Pond

South of Lancaster, at the end of County Road 405, off County Road 20, below SC Highway 97.

Description:

This site consists of a one lane boat ramp, and limited parking.

4) Cedar Creek

Location: Catawba River

South of Lancaster, at the end of County Road 20, off of SC Highway 97.

Description:

This site consists of a 2 lane boat ramp, and gravel paved parking for approximately 20 vehicle/ trailers.

5) Sunrise Lake

Location: Sunrise Lake

North of Heath Springs, off County Road 60, off of US Highway 521.

Description:

This site consists of a one lane boat ramp, and limited parking.



Laurens

Quick List

<u>Name</u>	<u>Latitude*</u>	<u>Longitude*</u>	<u>Waterbody</u>
1) Laurens Shrine Club.....			Lake Greenwood
2) Lake Rabon			Lake Rabon

*All coordinates are approximate and should not be used for navigational purposes.

Public Boating Facilities

1) Laurens Shrine Club

Location: Lake Greenwood

West of Cross Hill, on County Road 221, off County Road 149, off US Highway 221.

Description:

This site consists of a one lane boat ramp and limited parking.


2) Lake Rabon

Location: Lake Rabon

West of Laurens, off County Road 54, just above SC Highway 252.

Description:

This site consists of a two lane boat ramp, courtesy dock, fishing pier, and paved parking for approximately 50 vehicle / trailers.



Lee

Quick List

<u>Name</u>	<u>Latitude*</u>	<u>Longitude*</u>	<u>Waterbody</u>
1) Highway 15	34° 15' 01" N	80° 12' 44" W	Lynches River
2) Highway 401	Lynches River
3) Lake Ashwood	Lake Ashwood

*All coordinates are approximate and should not be used for navigational purposes.

Public Boating Facilities

1) Highway 15

Location: Lynches River

Northeast of Bishopville, on SC Highway 34 / US Highway 15 at bridge.

Description:

This site consists of a one lane boat ramp and limited dirt parking.

2) Highway 401

Location: Lynches River

Northeast of Elliott, on SC Highway 401 at bridge.

Description:

This site consists of a one lane boat ramp and limited gravel parking.

3) Lake Ashwood

Location: Lake Ashwood

Southwest of Bishopville, off County Road 103, near US Highway 15.

Description:

This site consists of a one lane boat ramp and limited parking.



Lexington

Quick List

<u>Name</u>	<u>Latitude*</u>	<u>Longitude*</u>	<u>Waterbody</u>
1) Rocky Point.....			Lake Murray
2) Hilton.....			Lake Murray
3) Larry Koon.....			Lake Murray
4) Thomas H. Newman.....	33° 56' 58" N	81° 01' 47" W	Congaree River
5) River Shoals Park.....	34° 02' 49" N	81° 11' 24" W	Saluda River
6) Hope Ferry Road.....	34° 02' 00" N	81° 13' 07" W	Saluda River
7) Lake Murray Dam.....	34° 03' 55" N	81° 13' 20" W	Lake Murray
8) Public.....			Lake Murray

*All coordinates are approximate and should not be used for navigational purposes.

Public Boating Facilities

1) Rocky Point

Location: Lake Murray

Southwest of Chapin, at end of dirt road off County Road 51.

Description:

This site consists of a two lane boat ramp and limited dirt parking.

2) Hilton

Location: Lake Murray

South of Chapin, at end of dirt road off of County Road 270.

Description:

This site consists of a two lane boat ramp, courtesy dock and limited dirt parking.

3) Larry Koon

Location: Lake Murray

Northwest of Lexington, on County Road 115 off of US Highway 378, on Shull Island.

Description:

This site consists of a two lane boat ramp, courtesy dock, and paved parking for approximately 42 vehicle / trailers.

4) Thomas H. Newman

Location: Congaree River

Southeast of Cayce, off of County Road 66, just before the water treatment plant.

Description:

This site consists of a two lane boat ramp, courtesy dock, and paved parking for approximately 75 vehicle / trailers.

5) River Shoals Park

Location: Saluda River

South of Irmo, off of Old Bush River Road.

Description:

This site consists of a two lane boat ramp, fishing pier, and paved parking for approximately 12 vehicle / trailers. Usage fee.

6) Hope Ferry

Location: Saluda River

North of Lexington, at end of dirt road off end of County Road 1733, off County Road 68.

Description:

This site consists of a one lane boat ramp and limited gravel parking area.

7) Lake Murray Dam

Location: Lake Murray

Irmo side of Lake Murray dam on SC Highway 6.

Description:

This site consists of a two lane boat ramp, courtesy dock, fishing pier and paved parking for approximately 75 vehicle / trailers.

8) Public

Location: Lake Murray

Northwest of Lexington, on County Road 115 off of US Highway 378, near Shull Island.

Description:

This site consists of a one lane boat ramp and limited gravel parking.



McCormick

Quick List

<u>Name</u>	<u>Latitude*</u>	<u>Longitude*</u>	<u>Waterbody</u>
1) Long Cane Creek			Lake Thurmond
2) New Bordeaux.....			Lake Thurmond
3) Mt. Pleasant.....			Lake Thurmond
4) Mt. Carmel Park			Lake Thurmond
5) Little River Quarry.....			Lake Thurmond
6) Leroy's Ferry			Lake Thurmond
7) McIntosh.....			Lake Thurmond
8) Hickory Knob State Park.....			Lake Thurmond
9) Baker's Creek Welcome Center			Lake Thurmond
10) Baker's Creek State Park.....			Lake Thurmond
11) Hawe Creek Campsite.....			Lake Thurmond
12) Landrum Creek.....			Lake Thurmond
13) Dorden Creek West.....			Lake Thurmond
14) Parksville.....			Lake Thurmond
15) Hamilton Branch State Park.....			Lake Thurmond
16) Modoc Park			Lake Thurmond
17) Modoc Camp Area.....			Lake Thurmond
18) Scott's Ferry			Lake Thurmond
19) Thurmond Recreation Area.....			Lake Thurmond
20) Thurmond Dam Area.....			Lake Thurmond
21) Long Cane Creek Picnic Area			Lake Thurmond
22) Modoc Shores.....			Lake Thurmond
23) Little River Subdivision.....			Lake Thurmond
24) Buffalo Creek Subdivision.....			Lake Thurmond
25) Catfish Bay			Lake Thurmond
26) Dorn Sport Fishing & Boating Facility			Lake Thurmond

*All coordinates are approximate and should not be used for navigational purposes.

Public Boating Facilities

1) Long Cane Creek

Location: Lake Thurmond

Northwest of McCormick, on SC Highway 28.

Description:

This site consists of a one lane boat ramp and paved parking for approximately 12 vehicle / trailers.

2) New Bordeaux

Location: Lake Thurmond

Southwest of McCormick, near the end of County Road 405, just below US Highway 378.

Description:

This site consists of a one lane boat ramp and limited gravel parking.

3) Mt. Pleasant

Location: Lake Thurmond

West of Mount Carmel, at the end of County Road 168, off County Road 91.

Description:

This site consists of a one lane boat ramp with limited parking.

4) Mt. Carmel Park

Location: Lake Thurmond

South of Mount Carmel, near the end of County Road 91.

Description:

This site consists of a one lane boat ramp with limited parking.

5) Little River Quarry

Location: Lake Thurmond

Northwest of McCormick, at end of a dirt road off SC Highway 81.

Description:

This site consists of a one lane boat ramp and limited dirt parking.

6) Leroy's Ferry

Location: Lake Thurmond

South of Mount Carmel, at the end of County Road 366.

Description:

This site consists of a one lane boat ramp and limited parking.

7) McIntosh

Location: Lake Thurmond

South of Mount Carmel, at the end of County Road 110.

Description:

This site consists of a one lane boat ramp with limited parking.

8) Hickory Knob State Park

Location: Lake Thurmond

West of McCormick, in park off of County Road 421, off County Road 7.

Description:

This site consists of a one lane boat ramp, courtesy dock, and pave parking for approximately 25 vehicle / trailers.

**9) Baker's Creek Welcome Center**

Location: Lake Thurmond

Southwest of McCormick, on US Highway 378.

Description:

This site consists of a one lane boat ramp with limited dirt parking.

10) Baker's Creek State Park

Location: Lake Thurmond

Southwest of McCormick, in park off US Highway 378.

Description:

This site consists of a two lane boat ramp with paved parking for approximately 25 vehicle / trailers.

11) Hawe Creek Camp Site

Location: Lake Thurmond

Southwest of McCormick, at the end of County Road 124, off US Highway 378.

Description:

This site consists of a one lane boat ramp with limited parking.

12) Landrum Creek

Location: Lake Thurmond

Southwest of Plum Branch, off of County Road 179.

Description:

This site consists of a one lane boat ramp with limited dirt parking.

13) Dorden Creek West

Location: Lake Thurmond

South of Plum Branch, at the end of County Road 68.

Description:

This site consists of a one lane boat ramp with limited parking.

14) Parksville

Location: Lake Thurmond

In Parksville, at the end of road off US Highway 221 & SC Highway 28.

Description:

This site consists of a one lane boat ramp with limited parking.

15) Hamilton Branch State Park

Location: Lake Thurmond

South of Parksville, off of US Highway 221 & SC Highway 28.

Description:

This site consists of a one lane boat ramp with limited dirt parking.

16) Modoc Park

Location: Lake Thurmond

West of Modoc, at the end of County road 165.

Description:

This site consists of a one lane boat ramp with limited parking.

17) Modoc Camp Area

Location: Lake Thurmond

Southwest of Modoc, off of US Highway 221 & SC Highway 28.

Description:

This site consists of a one lane boat ramp with limited parking.

18) Scott's Ferry

Location: Lake Thurmond

South of Modoc, at the end of dirt road off US Highway 221 & SC Highway 28, just above Thurmond Lake Dam.

Description:

This site consists of a one lane boat ramp with limited parking.

19) Thurmond Recreation Area

Location: Lake Thurmond

South of Modoc, at the end of a road off US Highway 221, just above Thurmond Lake Dam.

Description:

This site consists of a one lane boat ramp with limited dirt parking.

20) Thurmond Dam Area

Location: Lake Thurmond

South of Modoc, just below the Thurmond Lake Dam.

Description:

This site consists of a one lane boat ramp with limited parking.

21) Long Cane Creek Picnic Area

Location: Lake Thurmond

West of McCormick, at the end of County Road 276, off SC Highway 28.

Description:

This site consists of a one lane boat ramp with limited parking.

22) Modoc Shores

Location: Lake Thurmond

South of Modoc, off of County road 221, off US Highway 221 & SC Highway 28.

Description:

This site consists of a one lane boat ramp with limited dirt parking.

**23) Little River Subdivision**

Location: Lake Thurmond

Southwest of McCormick, off of County Road 7 just below US Highway 378.

Description:

This site consists of a one lane boat ramp with limited parking.

24) Buffalo Creek

Location: Lake Thurmond

West of McCormick, near the end of County Road 61, off SC Highway 28.

Description:

This site consists of a one lane boat ramp with limited parking.

25) Catfish Bay

Location: Lake Thurmond

South of Parksville, at the end of a dirt road off US Highway 221 & SC Highway 28.

Description:

This site consists of a one lane boat ramp with limited parking.


26) Dorn Sport Fishing & Boating Facility

Location: Lake Thurmond

Southwest of McCormick, off of County road 124, off US Highway 378.

Description:

This site consists of a six lane boat ramp, courtesy docks, event dock, fishing pier, and paved parking for approximately 200 vehicle / trailers.



Marion

Quick List

<u>Name</u>	<u>Latitude*</u>	<u>Longitude*</u>	<u>Waterbody</u>
1) Highway 301			Great Pee Dee River
2) Red Bluff			Little Pee Dee River
3) Locust Tree			Little Pee Dee River
4) Dunham Bluff.....			Great Pee Dee River
5) Joseph Holliday			Little Pee Dee River
6) Fort Retch.....			Little Pee Dee River
7) Knife Island.....			Little Pee Dee River
8) Davis.....			Little Pee Dee River
9) Sampson			Little Pee Dee River
10) Sanders			Russ Creek
11) Gilcrest.....			Little Pee Dee River
12) Parkers.....			Russ Creek

*All coordinates are approximate and should not be used for navigational purposes.

Public Boating Facilities

1) Highway 301

Location: Great Pee Dee River

West of Marion, at end of dirt road off US Highway 76/301.

Description:

This site consists of a one lane boat ramp and limited parking.

2) Red Bluff

Location: Little Pee Dee River

Southeast of Mullins, at the end of County Road 593, off County Road 31 near SC Highway 917.

Description:

This site consists of a one lane boat ramp and limited parking.

3) Locust Tree

Location: Little Pee Dee River

South of Centenary, at the end of dirt road off SC Highway 908, just below intersection with SC Highway 41.

Description:

This site consists of a one lane boat ramp and limited parking.

**4) Dunham Bluff**

Location: Great Pee Dee River

Southeast of Centenary, at end of dirt road off US Highway 378, at the intersection of SC Highway 908.

Description:

This site consists of a two lane boat ramp with dirt parking for approximately 25 vehicle / trailers.

5) Joseph Holliday

Location: Little Pee Dee River

Southeast of Marion, on US Highway 501 at the bridge.

Description:

This site consists of a two lane boat ramp, courtesy dock, and paved parking for approximately 25 vehicle / trailers.

6) Fork Retch

Location: Little Pee Dee River

East of Mullins, off County Road 319, off of US Highway 76.

Description:

This site consists of a one lane boat ramp and limited parking.

7) Knife Island

Location: Little Pee Dee River

East of Centenary, at end of dirt road off SC Highway 41.

Description:

This site consists of a one boat ramp and limited parking.

8) Davis

Location: Little Pee Dee River

East of Centenary, at the end of dirt road off SC Highway 41.

Description:

This site consists of a one lane boat ramp and limited parking.

9) Sampson

Location: Little Pee Dee River

At end of dirt road South of US Highway 378 in the lower portion of the county.

Description:

This site consists of a one lane boat ramp and limited parking.

10) Sanders

Location: Russ Creek

Off dirt road South of US Highway 378 in the lower portion of the county.

Description:

This site consists of a one boat ramp and limited parking.



I 1) Gilcrest

Location: Little Pee Dee River

East of Mullins, off of County Road 319 off US Highway 76.

Description:

This site consists of a one lane boat ramp and limited parking.

I 2) Parkers

Location: Russ Creek

Off a dirt road South of US Highway 378 in the lower portion of the county.

Description:

This site consists of a one lane boat ramp and limited parking.



Marlboro

Quick List

<u>Name</u>	<u>Latitude*</u>	<u>Longitude*</u>	<u>Waterbody</u>
1) Lake Wallace Ski Area.....			Lake Wallace
2) Society Hill.....	34° 31' 35" N	79° 49' 51" W	Great Pee Dee River
3) Blue's.....			Great Pee Dee River
4) Lake Wallace Fishing Area.....			Lake Wallace
5) Lake Wallace Lower Impoundment			Lake Wallace

*All coordinates are approximate and should not be used for navigational purposes.

Public Boating Facilities

1) Lake Wallace Ski Area

Location: Lake Wallace

In Bennettsville, between SC Highway 38 & SC Highway 385.

Description:

This site consists of a two lane boat ramp, courtesy dock, and limited paved parking.

2) Society Hill

Location: Great Pee Dee River

Southwest of Bennettsville, on US Highway 15/401 at the bridge.

Description:

This site consists of a one lane boat ramp and dirt parking for approximately 25 vehicle/trailers.

3) Blue's

Location: Great Pee Dee River

South of Bennettsville, at the end of County Road 611, off County Road 57.

Description:

This site consists of a two lane boat ramp and paved parking for approximately 30 vehicle/trailers.

4) Lake Wallace Fishing Area

Location: Lake Wallace

In Bennettsville, off of SC Highway 385.

Description:

This site consists of a one lane boat ramp and paved parking for approximately 30 vehicle/trailers.

5) Lake Wallace Lower Impoundment

Location: Lake Wallace

In Bennettsville, on County Road 47, between SC Highway 38 & SC Highway 385.

Description:

This site consists of a one lane boat ramp and very little parking.



Newberry

Quick List

<u>Name</u>	<u>Latitude*</u>	<u>Longitude*</u>	<u>Waterbody</u>
1) Public.....			Lake Murray
2) Billy Dreher Island.....			Lake Murray
3) Heller’s Creek.....			Parr Reservoir
4) Cannon’s Creek.....			Parr Reservoir
5) Kempson’s Bridge.....			Lake Murray
6) Higgin’s Bridge.....			Saluda River

*All coordinates are approximate and should not be used for navigational purposes.

Public Boating Facilities

1) Public

Location: Lake Murray

Southwest of Little Mountain, at the end of County Road 544, off County road 340.

Description:

This site consists of a one lane boat ramp with limited parking.

2) Billy Dreher State Park

Location: Lake Murray

South of Little Mountain at the end of County Road 571, in Park.

Description:

This site consists of a two lane boat ramp, courtesy dock, and paved parking for approximately 25 vehicle / trailers.

3) Heller’s Creek

Location: Parr Reservoir

Northeast of Pomaria, on County Road 28.

Description:

This site consists of a one lane boat ramp with limited parking.

4) Cannon’s Creek

Location: Parr Reservoir

Northeast of Pomaria, on County Road 28.

Description:

This site consists of a one lane boat ramp with limited parking.



5) Kempson's Bridge

Location: Lake Murray

Southwest of Prosperity, at the end of paved road off SC Highway 395 at the bridge.

Description:

This site consists of a one lane boat ramp and pave parking for approximately 25 vehicle / trailers.


6) Higgin's Bridge

Location: Saluda River

South of Silverstreet, at the end of dirt road off SC Highway 121, near the water treatment plant.

Description:

This site consists of a one lane boat ramp and limited dirt parking.



Oconee

Quick List

<u>Name</u>	<u>Latitude*</u>	<u>Longitude*</u>	<u>Waterbody</u>
1) Holder's.....			Lake Hartwell
2) Timberland.....			Lake Hartwell
3) South Union.....			Lake Hartwell
4) Seneca Ceek.....			Lake Hartwell
5) Mullins Ford.....			Lake Hartwell
6) Choestoa Park.....			Lake Hartwell
7) Lake Hartwell State Park.....			Lake Hartwell
8) Fairplay.....			Lake Hartwell
9) Friendship.....			Lake Hartwell
10) Coneross Creek.....			Lake Hartwell
11) Oconee Point.....			Lake Hartwell
12) Seneca Marina.....			Lake Hartwell
13) Martin Creek.....			Lake Hartwell
14) Lawrence Bridge.....			Lake Hartwell
15) Keowee Town Access.....			Lake Keowee
16) Stamp Creek Access.....			Lake Keowee
17) High Falls.....			Lake Keowee
18) Cane Creek.....			Lake Keowee
19) South Cove.....			Lake Keowee
20) Fall Creek.....			Lake Keowee
21) Devil's Fork #1.....			Lake Jocassee
22) Devil's Fork #2.....			Lake Jocassee
23) Jocassee #1.....			Lake Jocassee
24) Jocassee #2.....			Lake Jocassee
25) Tabor Access.....			Lake Hartwell
26) River Bend.....			Lake Hartwell

*All coordinates are approximate and should not be used for navigational purposes.

Public Boating Facilities

1) Holder's

Location: Lake Hartwell

East of Walhalla, off S.C. Highway 130 below SC Highway 183.

Description:

This site consists of a one lane boat ramp with limited parking.

**2) Timberland**

Location: Lake Hartwell

South of Seneca, off of SC Highway 24 in the Timberland Subdivision area.

Description:

This site consists of a one lane boat ramp with limited parking.

3) South Union

Location: Lake Hartwell

Northwest of Fair Play, at the end of County Road 603, off of County Road 85.

Description:

This site consists of a one lane boat ramp with limited parking.

4) Seneca Creek

Location: Lake Hartwell

East of Seneca, on County road 210 near SC Highway 93.

Description:

This site consists of a one lane boat ramp with limited parking.

5) Mullin's Ford

Location: Lake Hartwell

South of Westminster, off of County Road 437, off County Road 20.

Description:

This site consists of a one lane boat ramp with limited parking.

6) Choestoa Park

Location: Lake Hartwell

South of Westminster, near the end of County Road 20.

Description:

This site consists of a one lane boat ramp and limited parking.

7) Lake Hartwell State Park

Location: Lake Hartwell

Southwest of Fair Play, off of SC Highway 11, just above I-85.

Description:

This site consists of a one lane boat ramp with limited parking.

8) Fair Play

Location: Lake Hartwell

Southwest of Fair Play, at the end of County Road 11, just below I-85.

Description:

This site consists of a one lane boat ramp with limited parking.

9) Friendship

Location: Lake Hartwell

South of Seneca, on County Road 184, just above SC Highway 24.

Description:

This site consists of a one lane boat ramp with limited parking.

10) Coneross Creek Campground

Location: Lake Hartwell

East of Timberlake, at the end of paved road off County Road 184.

Description:

This site consists of a one lane boat ramp with limited parking.

11) Oconee Point Campground

Location: Lake Hartwell

Southeast of Seneca, at the end of County Road 21.

Description:

This site consists of a one lane boat ramp with limited parking.

12) Seneca Marina

Location: Lake Hartwell

Southeast of Seneca, near the end of County Road 33, off of County Road 37.

Description:

This site consists of a one lane boat ramp with limited parking.

13) Martin Creek

Location: Lake Hartwell

Southeast of Seneca, at the end of County Road 69, off County Road 65.

Description:

This site consists of a one lane boat ramp with limited parking.

14) Lawrence Bridge

Location: Lake Hartwell

Northeast of Seneca, on County Road 21, off of County Road 1.

Description:

This site consists of a one lane boat ramp with limited parking.

15) Keowee Town Access

Location: Lake Keowee

Southeast of Salem, at the end of County Road 98, off of County Road 128.

Description:

This site consists of a one lane boat ramp with limited parking.

**16) Stamp Creek**

Location: Lake Keowee

Northeast of Walhalla, at the end of County Road 92, off of SC Highway 183.

Description:

This site consists of a one lane boat ramp with limited parking.

17) High Falls

Location: Lake Keowee

East of Walhalla, at the end of County Road 574, off of SC Highway 183.

Description:

This site consists of a one lane boat ramp, fishing pier and limited parking.

18) Cane Creek

Location: Lake Keowee

North of Seneca, just above SC Highway 188.

Description:

This site consists of a one lane boat ramp with limited parking.

19) South Cove

Location: Lake Keowee

North of Seneca, at the end of County Road 608, off of County road 60.

Description:

This site consists of a one lane boat ramp, fishing pier and limited parking.

20) Fall Creek

Location: Lake Keowee

East of Salem, at the end of County Road 44, just below SC Highway 11.

Description:

This site consists of a one lane boat ramp with limited parking.

21) Devil's Fork #1

Location: Lake Jocassee

North of Salem, at the end of County Road 25, off of SC Highway 11, in park.

Description:

This site consists of a one lane boat ramp, and limited paved parking.

22) Devil's Fork #2

Location: Lake Jocassee

North of Salem, at the end of County road 25, off of SC Highway 11, in park.

Description:

This site consists of a one lane boat ramp, and limited parking.



23) Jocassee #1

Location: Lake Jocassee

North of Salem, at the end of County Road 25, off of SC Highway 11.

Description:

This site consists of a one lane boat ramp, fishing pier and limited paved parking

24) Jocassee #2

Location: Lake Jocassee

North of Salem, at the end of County Road 25, off of SC Highway 11.

Description:

This site consists of a one lane boat ramp, fishing pier and limited paved parking.

25) Tabor Access

Location: Lake Hartwell

Southwest of Westminster, at the end of dirt road off of County Road 179, near the intersection of County Road 178.

Description:

This site consists of a one lane boat ramp, fishing pier and limited paved parking.

26) River Bend

Location: Lake Hartwell

West of Fair Play, at the end of dirt road off of SC Highway 182, just above I-85.

Description:

This site consists of a one lane boat ramp, fishing pier and limited paved parking.



Orangeburg

Quick List

<u>Name</u>	<u>Latitude*</u>	<u>Longitude*</u>	<u>Waterbody</u>
1) Cathead			Lake Marion
2) Baughman's	33° 31' 33" N	80° 56' 50" W	North Edisto River
3) Hog Pen			South Edisto River
4) Slab	33° 34' 38" N	81° 02' 19" W	North Edisto River
5) Kill Kare.....	33° 16' 45" N	80° 52' 52" W	North Edisto River
6) Indian Bluff Park.....			Lake Marion
7) Santee State Park.....			Lake Marion
8) Rowe's Bridge	33° 21' 20" N	80° 53' 13" W	North Edisto River
9) Pou's.....	33° 22' 56" N	80° 52' 49" W	North Edisto River
10) Livingston	33° 24' 07" N	80° 52' 12" W	North Edisto River
11) Ness Bridge.....			South Edisto River
12) Orangeburg City Marina	33° 28' 48" N	80° 52' 25" W	North Edisto River

*All coordinates are approximate and should not be used for navigational purposes.

Public Boating Facilities

1) Cathead

Location: Lake Marion

North of Eutawville, off of SC Highway 6, in the Fountain Lake area.

Description:

This site consists of a two lane boat ramp with dirt parking for approximately 30 vehicle/trailers.

2) Baughman's

Location: North Edisto River

West of Orangeburg, on County Road 74 at bridge.

Description:

This site consists of a one lane boat ramp with limited parking.

3) Hog Pen

Location: South Edisto River

South of Springfield, at the end of paved road off of SC Highway 3.

Description:

This site consists of a one lane boat ramp with paved parking for approximately 10 vehicle/trailers.

4) Slab

Location: North Edisto River

Southeast of North, on County Road 73, below the intersection of County Road 97.

Description:

This site consists of a one lane boat ramp with limited parking.

5) Kill Kare

Location: North Edisto River

West of Branchville, at the end of dirt road near bridge, off County Road 63.

Description:

This site consists of a one lane boat ramp with limited parking.

6) Indian Bluff Park

Location: Lake Marion

Northwest of Eutawville, at the end of County Road 1641, off of SC Highway 6, near park.

Description:

This site consists of a one lane boat ramp, courtesy dock, fishing pier, and paved parking for approximately 50 vehicle/trailers.

7) Santee State Park

Location: Lake Marion

North of Santee, off of County Road 105, off of SC Highway 6 in park.

Description:

This site consists of a two lane boat ramp, courtesy dock, and paved parking for approximately 30 vehicle/trailers.

8) Rowe's Bridge

Location: North Edisto River

Southwest of Rowesville, on County Road 39 at bridge, near intersection of County Road 49.

Description:

This site consists of a one lane boat ramp with limited parking.

9) Pou's

Location: North Edisto River

West of Rowesville, at the end of dirt road off of County Road 49, at the intersection of County Road 376.

Description:

This site consists of a one lane boat ramp with limited parking.

10) Livingston

Location: North Edisto River

South of Orangeburg, at the end of dirt road off of County Road 49, near Orangeburg Fish Hatchery.

Description:

This site consists of a one lane boat ramp with limited parking.

11) Ness Bridge

Location: South Edisto River

Southeast of Norway, on SC Highway 70 at bridge.

Description:

This site consists of a one lane boat ramp with limited parking.




12) Orangeburg City Marina

Location: North Edisto River

Southeast area of Orangeburg, off of US Highway 301, below the intersection of SC Highway 4, in park.

Description:

This site consists of a one lane boat ramp, courtesy dock and parking for approximately 20 vehicle/trailers.



Pickens

Quick List

<u>Name</u>	<u>Latitude*</u>	<u>Longitude*</u>	<u>Waterbody</u>
1) Crowe Creek.....			Lake Keowee
2) Mile Creek.....			Lake Keowee
3) Warpath.....			Lake Keowee
4) Twelve Mile.....			Lake Hartwell
5) Clemson Park & Recreation Area.....			Lake Hartwell
6) Twin Lakes.....			Lake Hartwell
7) Oolenoy Access.....			Lake Oolenoy

*All coordinates are approximate and should not be used for navigational purposes.

Public Boating Facilities

1) Crowe Creek

Location: Lake Keowee

West of Pickens, off of SC Highway 133, at the intersection of County Road 172.

Description:

This site consists of a one lane boat ramp with limited parking.

2) Mile Creek

Location: Lake Keowee

Northwest of Six Mile, at the end of County Road 327, off of SC Highway 133.

Description:

This site consists of a three lane boat ramp, courtesy dock, and paved parking for approximately 90 vehicle/trailers.

3) War Path

Location: Lake Keowee

West of Six Mile, at the end of paved road off of SC Highway 183, just above Keowee Dam.

Description:

This site consists of a one lane boat ramp with limited parking.

4) Twelve Mile

Location: Lake Hartwell

Northwest portion of Clemson, off of SC Highway 133, just above US Highway 76/123.

Description:

This site consists of a one lane boat ramp with limited parking.

**5) Clemson Park & Recreation Area**

Location: Lake Hartwell

Northwest portion of Clemson, off of SC Highway 133, just above US Highway 76/123.

Description:

This site consists of a one lane boat ramp with paved parking for approximately 30 vehicle/trailers.

6) Twin Lakes

Location: Lake Hartwell

Southwest of Clemson, at the end of County Road 150, below the Botanical Garden.

Description:

This site consists of a one lane boat ramp with paved parking for approximately 50 vehicle/trailers.


7) Oolenoy Access

Location: Lake Oolenoy

North of Pickens, on SC Highway 11 at Table Rock State Park.

Description:

This site consists of a one lane boat ramp, fishing pier, and limited paved parking.



Richland

Quick List

<u>Name</u>	<u>Latitude*</u>	<u>Longitude*</u>	<u>Waterbody</u>
1) Bates Bridge.....	33° 45' 12" N	80° 38' 43" W	Congaree River
2) Barney Jordan.....	33° 57' 55" N	81° 02' 05" W	Congaree River
3) W. T. "Billy" Tolar	33° 56' 50" N	80° 37' 44" W	Wateree River

*All coordinates are approximate and should not be used for navigational purposes.

Public Boating Facilities

1) Bates Bridge

Location: Congaree River

South of Wateree, at the end of County Road 2300, off of US Highway 601 under bridge.

Description:

This site consists of a two lane boat ramp, courtesy dock, and paved parking for approximately 50 vehicle/trailers.

2) Barney Jordan

Location: Congaree River

Southwest portion of Columbia, at the end of Rosewood Extension, near the fair grounds.

Description:

This site consists of a two lane boat ramp, courtesy dock, and paved parking for approximately 65 vehicle/trailers.


3) W.T. "Billy" Tolar

Location: Wateree River

Between Columbia and Sumter, on US Highway 76/378, between bridges.

Description:

This site consists of a two lane boat ramp, courtesy dock, and paved parking for approximately 45 vehicle/trailers.



Saluda

Quick List

<u>Name</u>	<u>Latitude*</u>	<u>Longitude*</u>	<u>Waterbody</u>
1) SCE&G 4			Lake Murray
2) SCE&G 3			Lake Murray
3) Lake Murray Estates.....			Lake Murray

*All coordinates are approximate and should not be used for navigational purposes.

Public Boating Facilities

1) SCE&G 4

Location: Lake Murray

Northeast of Saluda, at the end of County Road 400, near US Highway 378.

Description:

This site consists of a one lane boat ramp, and limited parking.

2) SCE&G 3

Location: Lake Murray

Northeast of Saluda, at the end of County Road 40, near US Highway 378.

Description:

This site consists of a one lane boat ramp, and limited parking.


3) Lake Murray Estates

Location: Lake Murray

Northeast of Saluda, at the end of a dirt road off of County Road 59.

Description:

This site consists of a one lane boat ramp, and limited parking.



Spartanburg

Quick List

<u>Name</u>	<u>Latitude*</u>	<u>Longitude*</u>	<u>Waterbody</u>
1) Lake Bowen			Lake Bowen
2) Lake Cooley.....			Lake Cooley
3) Lake Edwin Johnson.....			Lake Edwin Johnson
4) Lake Blalock.....			Lake Blalock

*All coordinates are approximate and should not be used for navigational purposes.

Public Boating Facilities

1) Lake Bowen

Location: Lake Bowen
Northeast of Inman off of SC Highway 9.

Description:
This site consists of a 2 lane boat ramp, courtesy dock, a fishing pier, and gravel parking for approximately 30 vehicle/trailers.

2) Lake Cooley

Location: Lake Cooley
South of Inman, at the end of a dirt road, off of County Road 40.

Description:
This site consists of a 2 lane boat ramp, courtesy dock, and paved parking for approximately 30 vehicle/trailers.

3) Lake Edwin Johnson

Location: Lake Edwin Johnson
Southeast of Spartanburg, at the end of County Road 359, off of SC Highway 295.

Description:
This site consists of a one lane boat ramp, and gravel parking for approximately 20 vehicle/trailers.

4) Lake Blalock

Location: Lake Blalock
North of Spartanburg on a dirt road off of US Highway 221.

Description:
This site consists of a 2 lane boat ramp, courtesy dock, and gravel parking for approximately 30 vehicle/trailers.



Sumter

Quick List

<u>Name</u>	<u>Latitude*</u>	<u>Longitude*</u>	<u>Waterbody</u>
1) Highway 76/378			Wateree River
2) Rimini	33° 39' 35" N	80° 30' 54" W	Lake Marion
3) Sparkleberry	33° 42' 02" N	80° 32' 10" W	Lake Marion

*All coordinates are approximate and should not be used for navigational purposes.

Public Boating Facilities

1) Highway 76/378

Location: Wateree River

Between Columbia and Sumter, on US Highway 76/378, between bridges.

Description:

This site consists of a one lane boat ramp, and gravel parking for approximately 20 vehicle/trailers.

2) Rimini

Location: Wateree River

Southwest of Pinewood, at the end of County Road 51.

Description:

This site consists of a 4 lane boat ramp, a courtesy dock, a fishing pier, and paved parking for approximately 100 vehicle/trailers.


3) Sparkleberry

Location: Lake Marion

Southwest of Pinewood, at the end of a dirt road off of County Road 51.

Description:

This site consists of a 2 lane boat ramp, and gravel parking for approximately 30 vehicle/trailers.



Union

Quick List

<u>Name</u>	<u>Latitude*</u>	<u>Longitude*</u>	<u>Waterbody</u>
1) Beaty's Bridge.....			Tyger River
2) Woods Ferry Recreation Area....			Broad River
3) Rose Hill.....			Tyger River
4) John D. Long.....			Lake John D. Long
5) Jonesville Reservoir.....	34° 51' 27" N	81° 40' 44" W	Jonesville Reservoir

*All coordinates are approximate and should not be used for navigational purposes.

Public Boating Facilities

1) Beaty's Bridge

Location: Tyger River

South of Union, off of US Highway 176 at the bridge.

Description:

This site consists of a one lane boat ramp, and grass parking for approximately 10 vehicle/trailers.

2) Woods Ferry Recreation Area

Location: Broad River

East of Union, at the end of County Road 389.

Description:

This site consists of a one lane boat ramp, and limited parking.

3) Rose Hill

Location: Tyger River

South of Union, off of County Road 16 at the bridge.

Description:

This site consists of a one lane boat ramp, and limited parking.

4) John D. Long

Location: Lake John D. Long

Northeast of Union, off of County Road 131, off of SC Highway 9.

Description:

This site consists of a one lane boat ramp, a fishing pier, and paved parking for approximately 10 vehicle/trailers.

5) Jonesville Reservoir

Location: Jonesville Reservoir

North of Jonesville, off of SC Highway 18.

Description:

This site consists of a one lane boat ramp, a fishing pier, and limited parking.



Williamsburg

Quick List

<u>Name</u>	<u>Latitude*</u>	<u>Longitude*</u>	<u>Waterbody</u>
1) Highway 52			Santee River
2) Mill Street.....			Black River
3) Staples Lake			Great Pee Dee River
4) Snow Lake.....			Clarks Creek
5) Pump House	33° 29' 15" N	79° 32' 44" W	Black River
6) Gilland Memorial Park.....			Black River
7) Ben Ervin Park.....	33° 31' 59" N	79° 36' 00" W	Black River

*All coordinates are approximate and should not be used for navigational purposes.

Public Boating Facilities

1) Highway 52

Location: Santee River

Southwest of Lane, at the end of County Road 515, at bridge.

Description:

This site consists of a one lane boat ramp, and limited parking.

2) Mill Street

Location: Black River

In Kingtree, off of US Highway 52, near the intersection of SC Highway 527.

Description:

This site consists of a one lane boat ramp, and paved parking for approximately 20 vehicle/trailers.

3) Staples Lake

Location: Great Pee Dee River

Northeast of Hemingway, at the end of dirt road, off the end of County Road 34, at intersection of County Road 381.

Description:

This site consists of a one lane boat ramp, and gravel parking for approximately 10 vehicle/trailers.

4) Snow Lake

Location: Clarks Creek

Northeast of Hemingway, at the end of County Road 488, off of County Road 34.

Description:

This site consists of a one lane boat ramp, and limited parking.



5) Pump House

Location: Black River

North of Andrews, at the end of County Road 303, at railroad tracks.

Description:

This site consists of a one lane boat ramp, and paved parking for approximately 20 vehicle/trailers.

6) Gilland Memorial Park

Location: Black River

East side of Kingstree, off of SC Highway 527.

Description:

This site consists of a one lane boat ramp, and paved parking for approximately 25 vehicle/trailers.

7) Ben Ervin Park

Location: Clarks Creek

Northwest of Andrews, at the end of County Road 688, off of SC Highway 527.

Description:

This site consists of a one lane boat ramp, and paved parking for approximately 12 vehicle/trailers.



York

Quick List

<u>Name</u>	<u>Latitude*</u>	<u>Longitude*</u>	<u>Waterbody</u>
1) Nivens Creek			Lake Wylie
2) Allison Creek	35° 02' 32" N	81° 05' 23" W	Lake Wylie
3) Buster Boyd			Lake Wylie
4) Ebenezer.....	35° 01' 31" N	81° 02' 37" W	Lake Wylie

*All coordinates are approximate and should not be used for navigational purposes.

Public Boating Facilities

1) Nivens Creek

Location: Lake Wylie

Northwest of Fort Mill, off of County Road 99, off of SC Highway 160.

Description:

This site consists of a 2 lane boat ramp, and paved parking for approximately 30 vehicle/trailers.

2) Allison Creek

Location: Lake Wylie

North of Rock Hill, near SC Highway 274, off of County Road 1081.

Description:

This site consists of a 2 lane boat ramp, a fishing pier, and paved parking for approximately 30 vehicle/trailers.

3) Buster Boyd

Location: Lake Wylie

North of Rock Hill, off of SC Highway 49, at bridge.

Description:

This site consists of a 2 lane boat ramp, a courtesy dock, and paved parking for approximately 30 vehicle/trailers.

4) Ebenezer

Location: Lake Wylie

North of Rock Hill, off of County Road 195, in Lakewood Area.

Description:

This site consists of a 3 lane boat ramp, a courtesy dock, and paved parking for approximately 50 vehicle/trailers.

Appendix A— Barrier-Free Public Fishing Access

Abbeville County

Latimer Landing on Lake Russell in. Write to US Army Corps of Engineers, Resource Manager , Route 4, Box 244B, Elberton, GA 30365.

Lowndesville Fishing Access on Lake Russell. Write to US Army Corps of Engineers, Resource Manager , Route 4, Box 244B, Elberton, GA 30365.

Aiken County

North Augusta Riverview Park on the Savannah River on the West side of North Augusta, off of US Highway 25 Business.

Anderson County

Darwin H. Wright Park on Lake Hartwell, Northeast of Anderson, off of US Highway 178, just below I-85.

Barnwell County

Lake Edgar Brown, a 100-acre state DNR fishing lake in the city of Barnwell off County Road 41.

Berkeley County

Fred L. Day Landing (at Duck Pond) on Lake Moultrie .

John R. Bettis Landing on Goose Creek Reservoir, immediately north of Hanahan.

Bushy Park Landing (saltwater side) on County Road 503 immediately east of the US Naval Weapons Station.

Beaufort County

Broad River Landing on SC 170 on Port Royal Island.

C.C. Haigh Jr. Landing on MacKay Creek on County Road 185 on St. Helena Island.

Hunting Island State Park on County Road 406 at Fripp Island Inlet.

Charleston County

Remley's Point Landing on Charleston Harbor .

John P. Limehouse Landing on the Stono River on County Road 20 across from Johns Island.

Cherokee County

Lake Cherokee, a 50-acre state DNR fishing lake off County Road 41 (east side) and south of the Draytonville Community.

Lake Thicketty, a 100-acre state DNR fishing lake adjacent to County Road 59 just north of I-85 about 15 miles west of Gaffney.

Chester County

Lake Oliphant, a 40-acre state DNR fishing lake about 7 miles north of Chester off SC Highway 190.

Mountain Lakes, 2 DNR state fishing lakes, one 42 acres, one 7 acres, southwest of Chester off SC Highway 17, fishing pier is on the smaller lake.

Star Fort Pond, a 22-acre state DNR fishing lake at the historic site on SC Highway 248 south of Ninety Six.

**Clarendon County**

Tawcaw Park on Lake Marion off County Road 38 south of Summerton.

C. Alex Harvin Landing on SC Highway 260 south of Jordan.

Colleton County

Old Chehaw Landing on Chehaw River on County Road 161 south of Green Pond.

Darlington County

Dargan's Pond, a 50-acre state DNR fishing lake at the Pee Dee Research and Education Center, located 10 miles out of Darlington and open to the public on Wednesdays and Saturdays only.

Dorchester County

Herbert H. Jessen Landing on Ashley River, off SC Highway 642 within Summerville town limits.

Edgefield County

Lick Fork Lake on Sumter National Forest West of Edgefield.

Slade's Pond in Edgefield, on US Highway 25.

Fairfield County

Lake Monticello, north of Columbia off SC Highway 215

Greenville County

Lake Robinson northeast of Greenville, off of County Road 92.

Lake Cunningham northeast of Greenville, off of County Road 135.

Hampton County

Lake George Warren, a 400-acre state DNR fishing lake four miles west of Hampton on County Road 41 off SC Highway 363

Horry County

Cherry Grove Landing in North Myrtle Beach.

Myrtle Beach State Park on US Highway 17 business south of Myrtle Beach.

Jasper County

Cook's Landing Fishing Pier on New River southeast of Hardeeville, at the end of County Road 89, off SC Highway 170.

Lancaster

Andrew Jackson State Park on state park lake northeast of Van Wyck.

Sunrise Lake, a 25-acre state DNR fishing lake in the Pleasant Hill community accessible from County Road 60 and County Road 341

Lee County

Lake Ashwood, a 75-acre state DNR fishing lake 8 miles south of Bishopville adjacent to US Highway 15, off I-20.

**Lexington County**

Lake Murray Park on Lake Murray at the dam on the Irmo side.

Marlboro County

Lake Paul Wallace, a 300-acre state DNR fishing lake at Bennettsville. In addition to existing piers.

McCormick County

Dorn Sport Fishing & Boating Facility on Lake Thurmond, southeast of McCormick, off of County Road 124, off US Highway 378.

Oconee County

High Falls Park on Lake Keowee. For map write Duke Power, Corporate Communications, P.O. Box 33189, Charlotte, NC 28242.

Orangeburg County

Indian Bluff Park on Lake Marion, north of Eutawville at the end of County Road 1974, off SC Highway 6.

Pickens County

Lake Oolenoy on SC Highway 11 at Table Rock State Park.

South Cove Park on Lake Keowee. For map write Duke Power, Corporate Communications, P.O. Box 33189, Charlotte, NC 28242.

Spartanburg County

Lake Edwin W. Johnson a 40-acre state DNR fishing lake located at the end of County Road 359 between Spartanburg and Pacolet.

Lake Taylor Blalock on the Pacolet River, off US Highway 221 nine miles north of Spartanburg.

Lake William C. Bowen on the Pacolet River, near Campebello on county road 37 northwest of Spartanburg.

Sumter County

Rimini Landing on Lake Marion, southwest of Sumter at the end of County Road 51, in Rimini.

Union County

Lake Long, an 80-acre state DNR fishing lake off of County Road 131, off of SC Highway 9 about 7 miles east of Union.

Jonesville Reservoir, a 25-acre state DNR fishing lake off SC Highway 18 north of Jonesville.

Foster Park Pier in Veterans Memorial Park off of Lakeside Drive.

York County

Allison Creek Access on Lake Wylie, northwest of Rock Hill, off of SC Highway 274.

Draper WMA State Lakes, two state DNR fishing lakes, 5 acres and 1 acre, off SC Highway 322 northeast of McConnells.



Appendix B— Inland Bank, Pier, and Bridge Fishing

Fred L. Day Boat Landing and Handicapped Fishing Facility:

Located at "Duck Pond" 2.8 miles south of Cross off S.C. Highway 6 in Berkeley County, this facility includes a single-lane, reinforced concrete boat launching ramp, a special fishing dock (50 feet long with a 10-by 24-foot T platform at the end) designed for handicapped and elderly anglers and a gravel parking area which accommodates 35 vehicles and trailers.

Old Chehaw Public Boat Landing:

Located in Colleton County near Wiggins, this facility has a 60-foot fixed dock adjacent to the river which anglers may fish from and a 12 by 20-foot floating dock.

Lake Monticello in Fairfield County:

Located north of Columbia off S.C. Highway 215, this 6,800-acre reservoir owned by S.C. Electric and Gas Company features a 200-foot fishing pier. Anglers who fish this lake from boats should remember that the water level rises and falls rather sharply due to the operation of a power plant. Regular state fishing laws apply. Several public use areas, including Fairfield County Park, are marked with signs. Anglers are reminded not to harass the Canada geese nesting here. Designated islands and goose feeding and nesting areas are closed to public access and marked with signs. These geese are part of a statewide wildlife department project to establish a resident population of the Canada goose in South Carolina. The birds are protected from hunting statewide. For a map and regulations, write to: S.C. Electric and Gas Company, Lake Management Department, 039, Columbia, S.C. 29218.

Lake Monticello Sub-impoundment in Fairfield County:

Fishing on this 300-acre lake, owned by S.C. Electric and Gas Company, is authorized on Wednesdays and Saturdays only from one-half hour before sunrise to one-half hour after sunset. The public boat landing and picnic area can be reached from County Road 99 off S.C. Highway 215. There is a good deal of opportunity for fishing from the shoreline or banks and from small boats. Only electric trolling motors may be operated in the sub-impoundment. The daily fish limit is 25 bream, 5 catfish and 5 largemouth bass (12-inch minimum), with not more than 35 fish per angler in possession. It is unlawful to use minnows for bait here. For a map and regulations, write to: S.C. Electric and Gas Company, Lake Management Department, 039, Columbia, S.C. 29218.

Lake Warren in Hampton County:

Owned by the S.C. Department of Natural Resources, this public fishing lake features a 350-foot fishing pier with a 10 by 25-foot T platform at the end. This shallow 400-acre lake has picnic facilities and is located about 4 miles west of Hampton just off Highway 363.

Lake Bowen in Spartanburg County:

Owned by the Spartanburg Public Works Commission, this 1,600-acre lake near Campebello can be fished only by purchasing a permit from the City of Spartanburg. The lake has a new fishing pier on Highway 37 and which extends 84 feet with a 10 by 24-foot terminal platform. This replaces fishing from a nearby bridge. Seasonal and daily permits may be purchased from the lake warden's office.



Lake Taylor Blalock in Spartanburg County:

Owned by the Spartanburg Public Works Commission, this 750-acre lake on the North Pacolet River about 9 miles north of Spartanburg is also open to fishing by permit only. The lake has new fishing pier which is 108-feet long with a 12 by 24-foot terminal platform. Seasonal and daily permits may be purchased from the lake warden's office. Only boats with trolling motors of 10 horsepower or less are allowed.



Appendix C— Bank and Pier Fishing on Corps Reservoirs

Lake Hartwell in Anderson and Oconee counties:

This U.S. Army Corps of Engineers reservoir on the Savannah River along the Ga.-S.C. border has some 963 miles of shoreline, a majority of which is open for bank fishing. Bank fishing is permitted at the Singing Pines Recreation Area in Anderson and 44 other day-use and boat launching areas in both states. County and state parks along both sides of the lake afford fishing access, as do county and state roads that dead-end into the lake. Fishing is allowed from the old Highway 23 bridge across the Tugaloo Creek arm of the lake in Oconee County, S.C. and Stevens County, Ga. There are three fishing piers below Hartwell Dam off Highway 129 in Anderson County. A reciprocal agreement allows Georgia and South Carolina to honor the other state's sport fishing licenses on either side of the main lake. For information write: U.S. Army Corps of Engineers, Resource Manager's Office, P. O. Box 278, Hartwell, Ga. 30643 A detailed navigation chart of the lake is available for \$2 from this address. Make any checks payable to F&A Officer.

Lake Richard Russell in Anderson and Abbeville counties:

This U.S. Army Corps of Engineers reservoir on the Savannah River along the Ga.-S.C. border has some 542 miles of shoreline, all of which is open for bank fishing where access exists, specifically adjacent to bridge crossings and where old county or state roads dead-end into the lake. Three old bridges are being used as fishing piers: 1) the old Ga. Hwy. 365 bridge, accessible from S.C. Highway 181; 2) the S.C. 184 bridge near Lowndesville, S.C. and 3) the old S.C. Hwy. 81 bridge over the Rocky River arm of the lake. Two new fishing piers have been built at in South Carolina Latimer, 2 miles from Calhoun Falls off Hwy 81 and in Georgia on Ga. Highway 368 over Coldwater Creek. Two future fishing piers will be at McCalla State Park in S.C. and Coldwater State Park in Ga. A reciprocal agreement allows Georgia and South Carolina to honor the other state's sport fishing licenses on either side of the main lake. For more information write to: U.S. Army Corps of Engineers, Resource Manager's Office, Rt. 4, Box 244B, Elberton, GA. 30365 A detailed navigation chart of the lake is available for \$2 from this address. Make any checks payable to F&A Officer.

Clark's Hill Lake in Abbeville and McCormick counties:

This U.S. Army Corps of Engineers reservoir on the Savannah River along the Ga-S.C. border has some 1200 miles of shoreline, much of which is open for bank fishing. In both states there are a total of 14 launching ramps and 9 recreational day-use areas that permit bank fishing. County and state roads that dead-end into the lake also afford access, along with pull-offs at bridges. County and state parks afford additional fishing access. Five public fishing piers have been built on the lake, one of which is along the river below the Clark's Hill dam off Highway 221. Five posted fish attraction areas can be reached by casting from the shore. A free list is available of 22 recently installed near shore fish attractors, marked with red ring buoys. A reciprocal agreement allows Georgia and South Carolina to honor the other state's sport fishing licenses on either side of the main lake. For more information write to: U.S. Army Corps of Engineers, Resource Manager's Office, P. O. Box 10, Clark's Hill, S.C. 29821 A detailed navigation chart of the lake is available for \$2 from this address. Make any checks payable to F&A Officer.