MOTUS SYSTEM

Leg Bands

Satellite Tags

Light
Level
Geo-
locators

VHF Radio Tags

Motus
Wildlife Tracking System

BIRD STUDIES CANADA
ÉTUDES D'OISEAUX CANADA

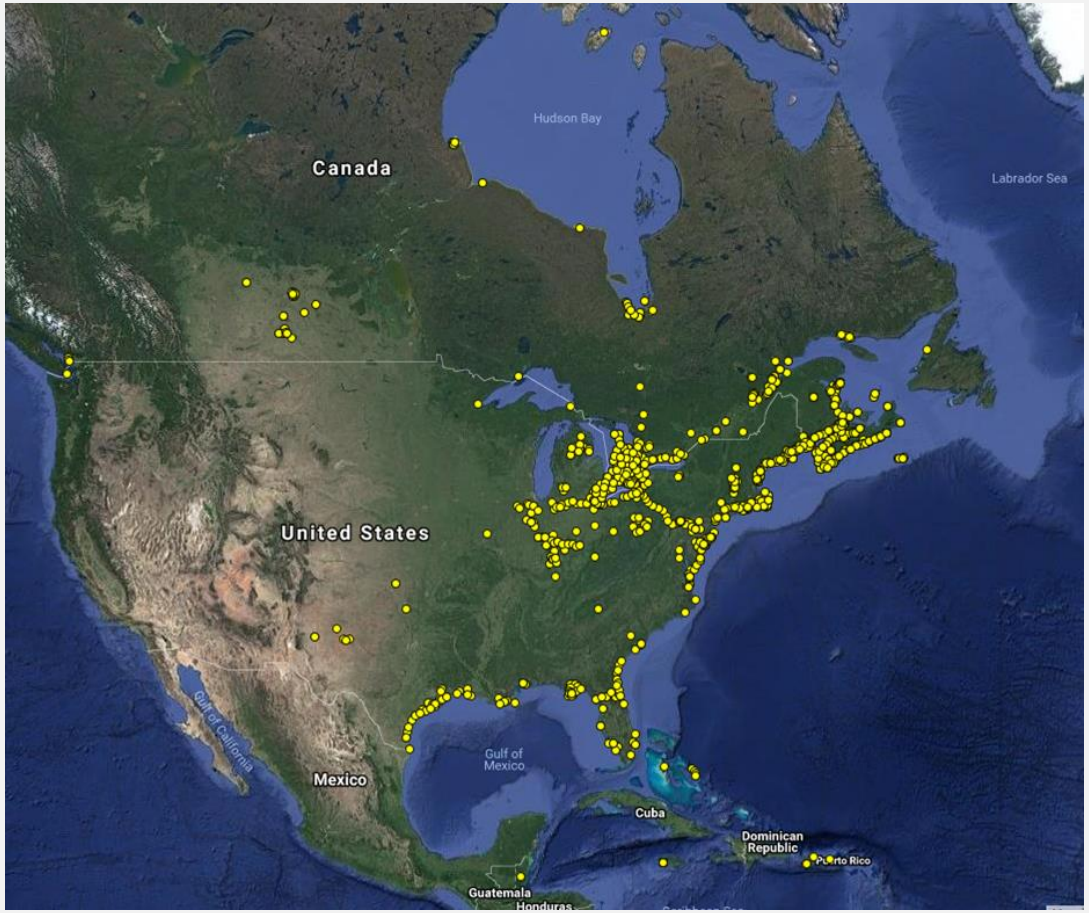

<u>Attempts to answer</u>

Migratory pathways

Habitats being used

Chronology



nESDr SMArt
nESDr SMArt
adafruit
Ultimate GPS Pi HAT
PA6H1F1752
Ext Antenna
IMPACT
207
JAPAN

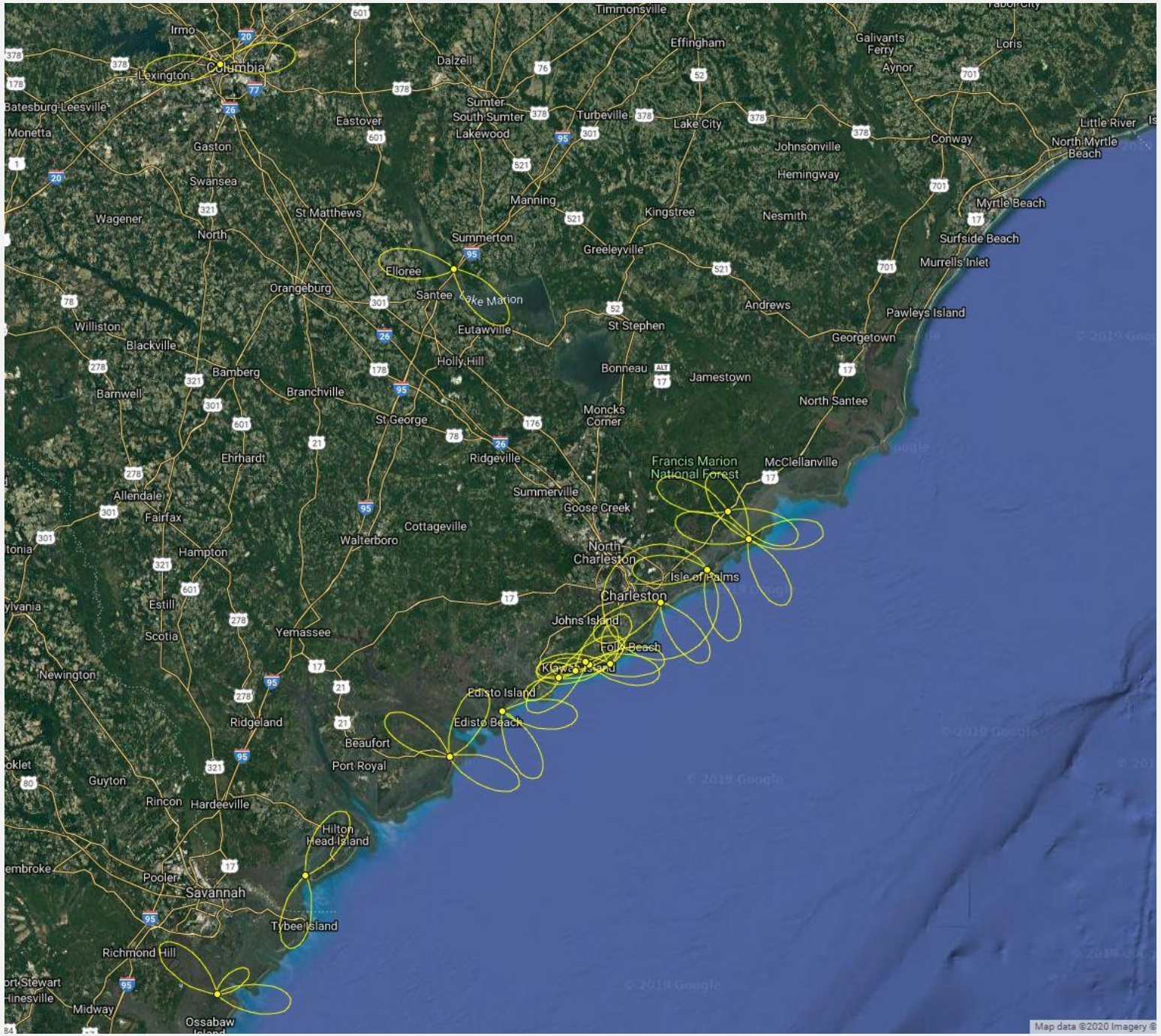
Irmo
Columbia
Lexington
Batesburg-Leesville
Monetta
Gaston
Swansea
Wagener
North
Eastover
Dalzell
Sumter
South Sumter
Lakewood
Timmonsville
Effingham
Turbeville
Lake City
Galivants Ferry
Aynor
Loris
Johnsonville
Hemingway
Conway
Little River
North Myrtle Beach
Myrtle Beach
Surfside Beach
Murrells Inlet
Pawleys Island
Georgetown
Nesmith
Kingstree
Manning
Summerton
Greeleyville
St Matthews
Elloree
Santee
Lake Marion
Orangeburg
Eutawville
St Stephen
Andrews
Williston
Blackville
Holly Hill
Bonneau
Jamestown
Bamberg
Barnwell
Branchville
St George
Moncks Corner
North Santee
Ehrhardt
Ridgeville
Francis Marion National Forest
McClellanville
Allendale
Summerville
Fairfax
Goose Creek
Cottageville
Walterboro
Hampton
North Charleston
Isle of Palms
Estill
Charleston
Johns Island
Scotia
Yemassee
Folly Beach
Kiawah Island
Newington
Edisto Island
Ridgeland
Edisto Beach
Beaufort
Port Royal
Guyton
Rincon
Hardeeville
Hilton Head Island
Pooler
Savannah
Tybee Island
Richmond Hill
Midway
Ossabaw
Map data ©2020 Imagery ©

Thank You

Daufuskie Island
Harbor Island

THANK YOU!

- Matt King
- Stewardship Biologist for ACE Basin NERR
- 803-240-9350
- kingm@dnr.sc.gov
- SCDNR