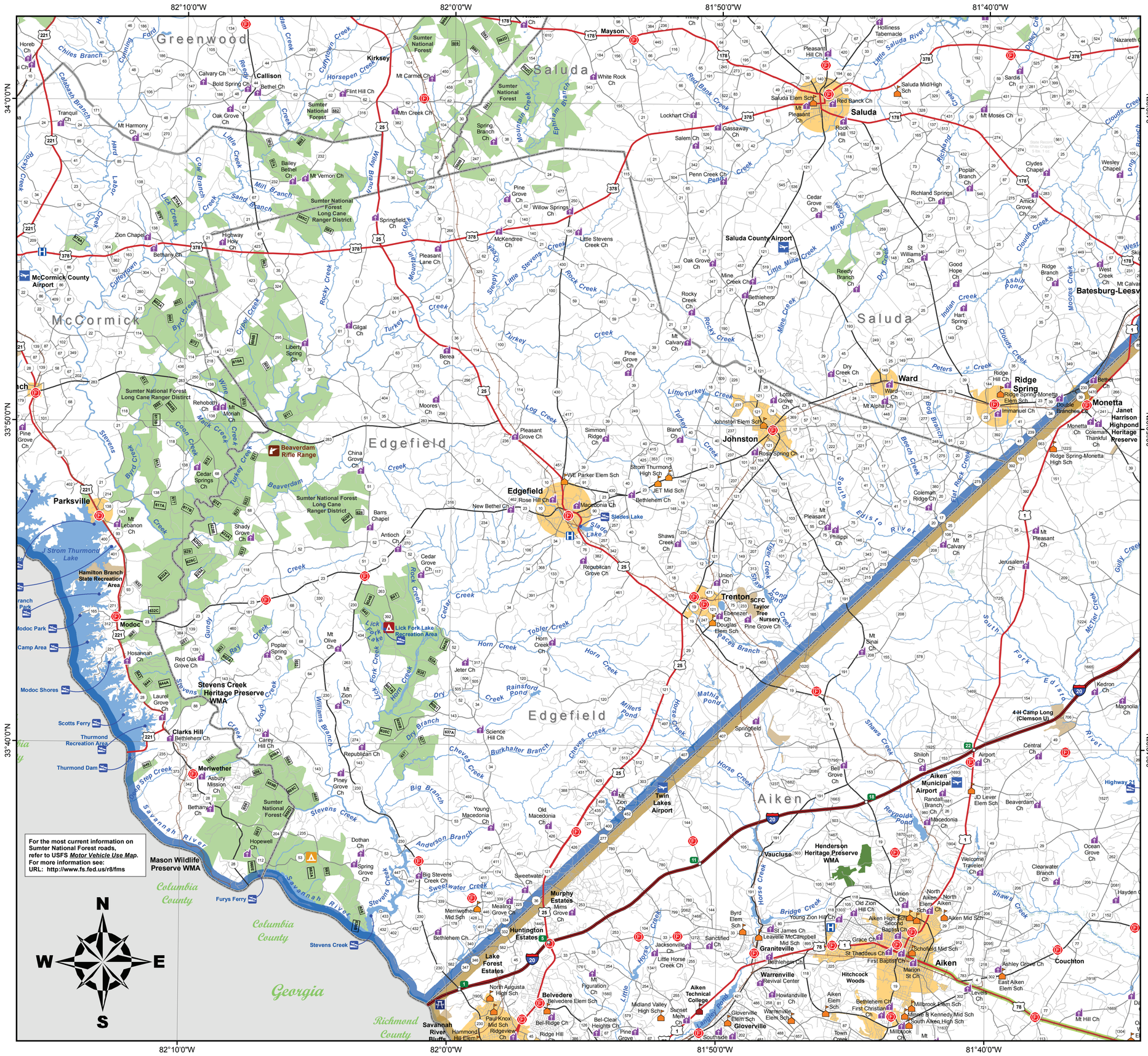

Legend

Wildlife Management Areas (WMA)
- Specific Named WMA (Regulations may vary)
- Other Unnamed WMA

WMA Activites & Hunting
- Camping with Facilities
- Seasonal Camping
- Rifle Range

Game Zone Boundary
- Game Zone 1
- Game Zone 2
- Game Zone 3
- Game Zone 4
- Game Zone 5
- Game Zone 6

Land Base Data
- Fire Station
- Hospital
- College/University
- School
- Church
- Boat Ramp
- Airport
- Rest Area
- Exit
- Railroad
- Interstate
- US Highway
- State Highway
- Road/Street
- River/Stream
- Hurricane Evacuation Route
- Rt # US Forest Service Road
- Lake/Pond
- Municipality
- Other Misc Property
- Swamp
- County Boundary

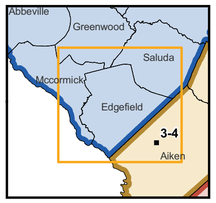

Cooperating with Landowner
WILDLIFE MANAGEMENT AREA
Hunting By Permit

A Wildlife Management Area Permit is required to hunt on WMA lands. WMA boundaries shown are approximate and should be marked with these yellow signs.

0 1 2 4 6 Miles

0 1.5 3 6 9 Kilometers

1 inch equals 2 miles

NOT FOR SALE

DNR

Life's Better OUTDOORS

dnr.sc.gov

3-1 Aiken Gopher Tortoise HP
3-2 Crackerneck
3-3 Ditch Pond HP
3-4 Henderson HP

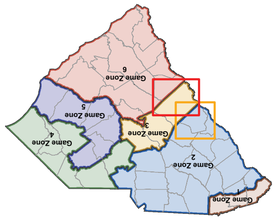

2008/2009 South Carolina Wildlife Management Area Map #3

Department of Natural Resources
Current as of July 2007
John E. Frampton, Director
Don Winslow, Chief of Staff

Deputy Directors
Carole Collins; Outreach and Support Services
D. Breck Carmichael; Wildlife & Freshwater Fisheries
Col. Alvin Taylor; Law Enforcement
Robert Boyels; Marine Resources
Vacant; Land, Water and Conservation

Mission Statement
Our mission is to serve as the principal advocate for and stewardship of South Carolina's natural resources.

Vision
Our vision for South Carolina is an enhanced quality of life for present and future generations through improved understanding, wise use, and safe enjoyment of healthy, diverse, sustainable and accessible natural resources.

Our vision for the Department of Natural Resources is to be a trusted and respected leader in natural resources protection and management, by consistently making wise and balanced decisions for the benefit of the state's natural resources and its people.

DNR Pledge
"Members of the public are of utmost importance to us, whether in the office or field. We must listen to their concerns and balance their needs with those of the state's natural resources, for which we are accountable. In essence, they are our employers, and we should treat them with the dignity that such a position affords."

DNR

The South Carolina Department of Natural Resources prohibits discrimination on the basis of race, color, gender, national origin, disability, religion or age. Direct all inquiries to the Office of Human Resources, PO Box 167, Columbia, SC 29202

Printed on Recycled Paper 08WL6075

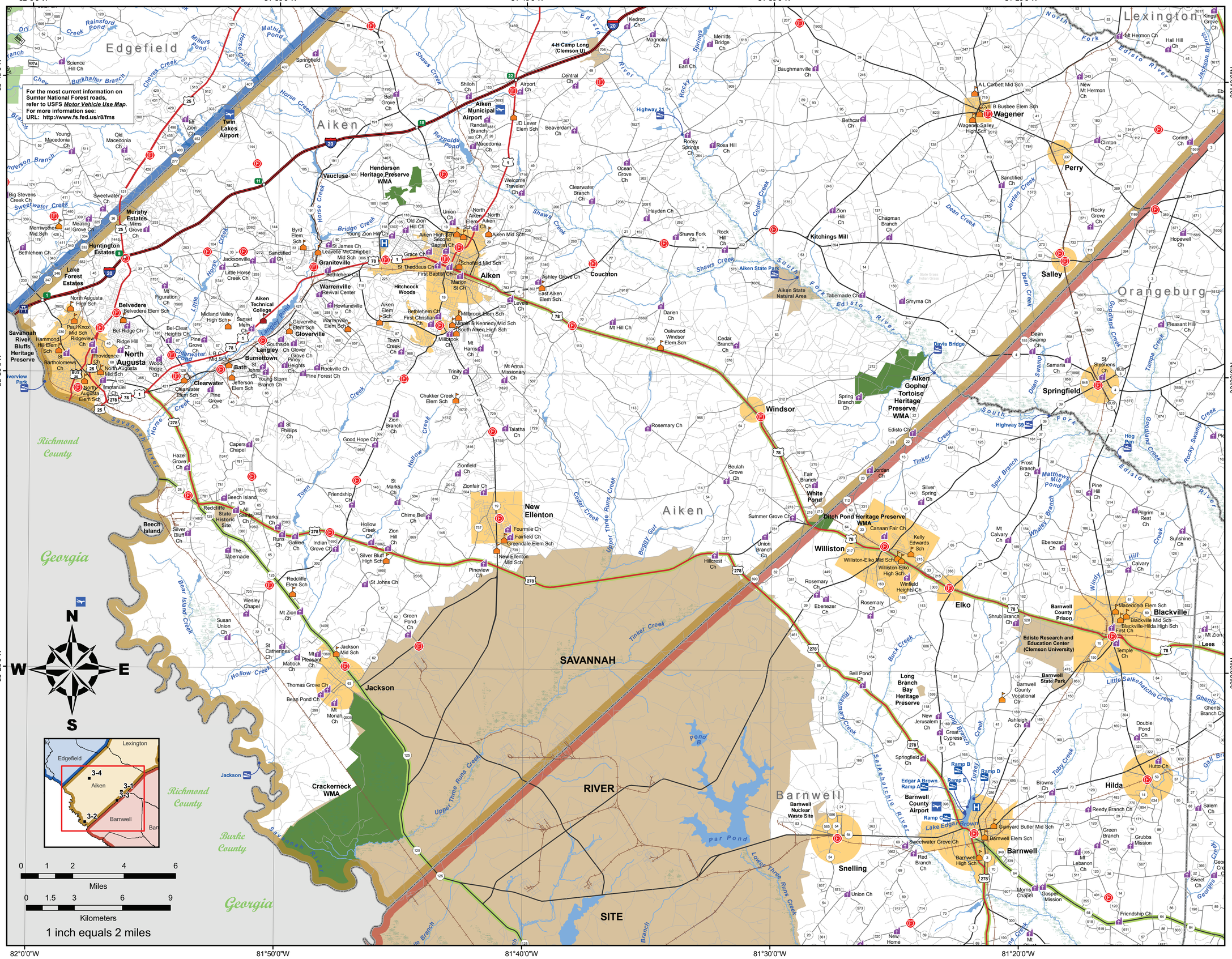

Legend

Wildlife Management Areas (WMA)
- Specific Named WMA (Regulations may vary)
- Other Unnamed WMA

Game Zone Boundary
- Game Zone 1
- Game Zone 2
- Game Zone 3
- Game Zone 4
- Game Zone 5
- Game Zone 6

Land Base Data
- Fire Station
- Hospital
- College/University
- School
- Church
- Boat Ramp
- Airport
- Rest Area
- Exit
- Railroad
- Interstate
- US Highway
- State Highway
- Road/Street
- River/Stream
- Hurricane Evacuation Route
- RT # US Forest Service Road
- Lake/Pond
- Municipality
- Other Misc Property
- Swamp
- County Boundary

Thanks to Landowners

Landowners providing their land for public hunting and recreation are due much appreciation from SCDNR and all outdoor enthusiasts. Without these lands, public hunting as provided in this state would be impossible.

Sportsmen seeing the yellow and black diamond-shaped signs designating WMA boundaries should remember they are hunting as guests of the landowner and be respectful of this privilege.

U. S. Forest Service	629,906
SC Department of Natural Resources	220,667
SC Forestry Commission	90,301
Crescent Resources	8,855
SC Public Service Authority (Santee)	22,738
Department of Transportation	10, 877
Clemson University	11,265
Department of Energy	10,470
American Forest Management	15,001
SCPRT	7,571
Corps of Engineers (Thurmond Res.)	6,018
S.C. Electric & Gas Company	5,296
Timber-Lands L.P.	1,903
Plum Creek	4,906
Teredo Timber	3,828
TIAA Timberlands II (Hancock Forest Mgt.)	3,833
American Timberland II (RMK)	2,991
Georgia Power Company	3,336
Wachovia Bank (Brown Trust)	3,252
SC Public Ser. Auth. (Pee Dee)	1,514
Corps of Engineers (Santee)	2,465
Knightwood (Hancock Forest Mgt.)	1,468
Springland, Inc.	1,695
Carolina Power & Light	1,036
SC Conf. Bd. of Camps & Retreats	1,249
Duke Energy	1,858
York County	1,643
Jordan Properties	851
Upstate Forever	560
Elizabeth and Thaddeus Thomas	594
Lavinia B. George	569
City of Walhalla	439
Kennecott Mine	290
City of Clinton	276
Brown Family Partnership & Jack L. Brown	120
Commission of Public Works (Greer)	100
Mary L. Phillips	117
William & Joab Lesesne	92
TOTAL	1,080,162