


## Leeds Rifle Range

### Sumter NF, Enoree RD

**Directions:** (from Hwy 72 in Chester County)  
 From Hwy. 72 and Leeds Rd. (County 12-25) drive north 1.8 miles. Turn left, at Leeds Rd. (County 12-25), and County Rd. 49 drive 0.10 mile. Cross over railroad tracks and drive north to Park Rd. (County 12-574), 3.4 miles. Woods Ferry Recreation Area. Turn left onto Park Rd. (County 12-574) and drive 0.05 miles. Turn left onto Forest Service Rd. 307 and drive 0.5 miles to rifle range on right side.







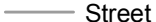


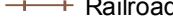



For more information call 803-276-4810  
 or Fax 803-276-9303.  
 USFS URL: <http://www.fs.fed.us/>  
 SCDNR URL: <http://www.dnr.sc.gov/shooting/>



South Carolina  
 Department of Natural Resources  
 Technology Development Program  
 Columbia, South Carolina  
 URL: <http://www.dnr.sc.gov>

**DNR**

June 2010

 Rifle Range	 Interstate	<b>DNR Managed Property</b>	
 Hospital	 US Highway		 WMA Property
 College/University	 Street		 Heritage Preserve
 School	 Railroad		
 Church	 Municipality		
 Fire Station			

