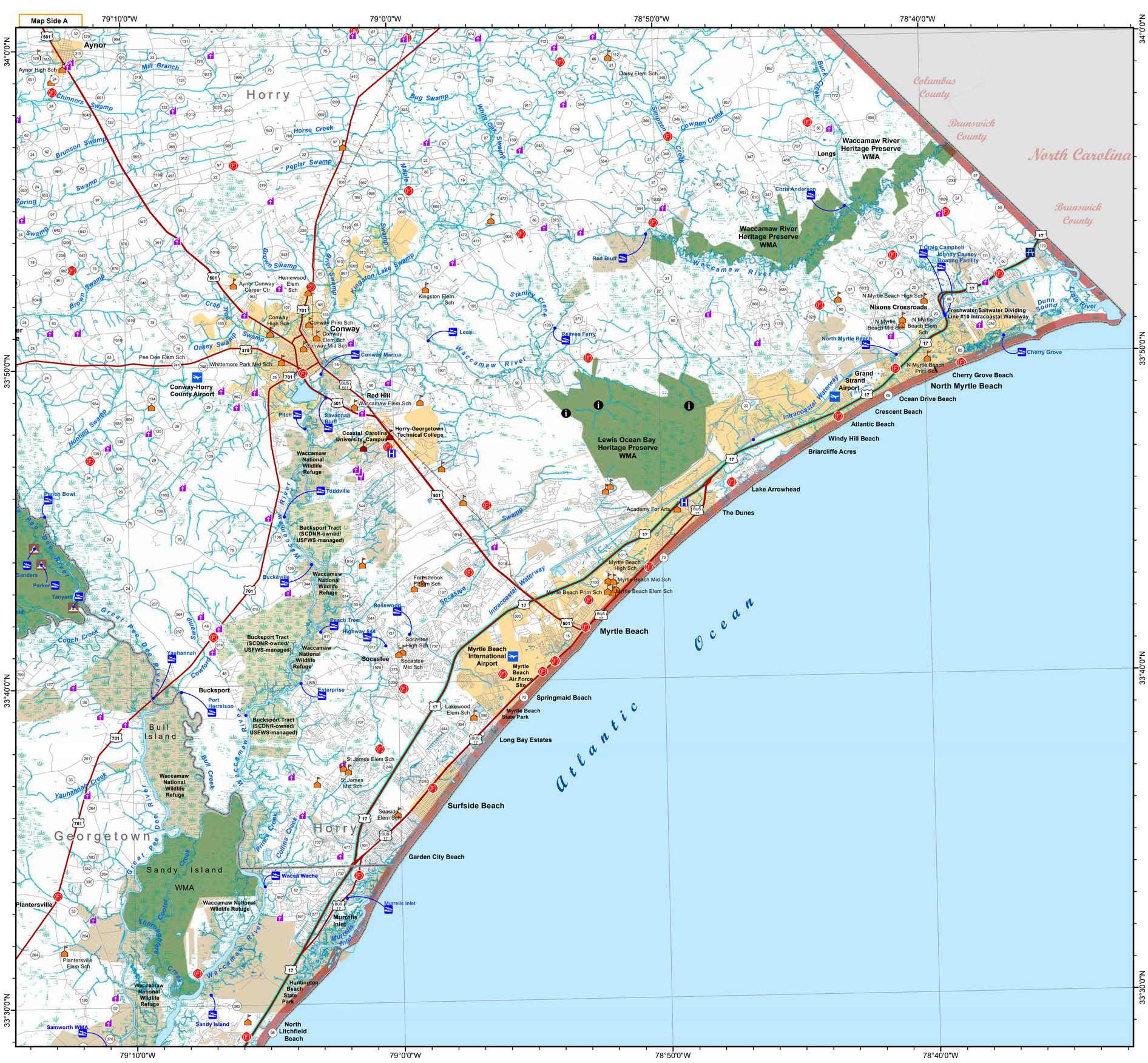

NOT FOR SALE

Life's Better OUTDOORS

www.dnr.sc.gov

2020/2021 South Carolina Wildlife Management Area Map #8

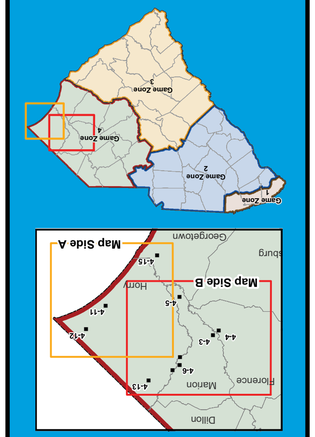

4-3	Marsh WMA
4-4	Pee Dee Station Site WMA
4-5	Woodbury WMA
4-6	Little Pee Dee River HP
4-11	Lewis Ocean Bay HP
4-12	Waccamaw River HP
4-13	Cartwheel Bay HP
4-15	Samworth

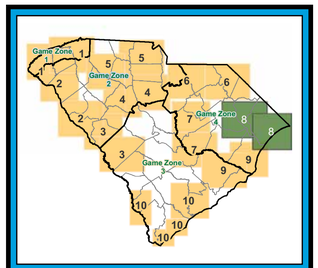

Game Zone	Wildlife Management Area Maps									
	1	2	3	4	5	6	7	8	9	10
1	x									
2		x	x	x	x	x				
3			x	x			x		x	x
4						x	x	x	x	

When requesting additional maps, please use the chart and map above to make your choice. You may also visit our website for additional information.

www.dnr.sc.gov/wma/maps.html

The South Carolina Department of Natural Resources prohibits discrimination on the basis of race, color, gender, national origin, disability, religion or age. Direct all inquiries to the Office of Human Resources, PO Box 167, Columbia, SC 29202 20-12613

Printed on recycled paper

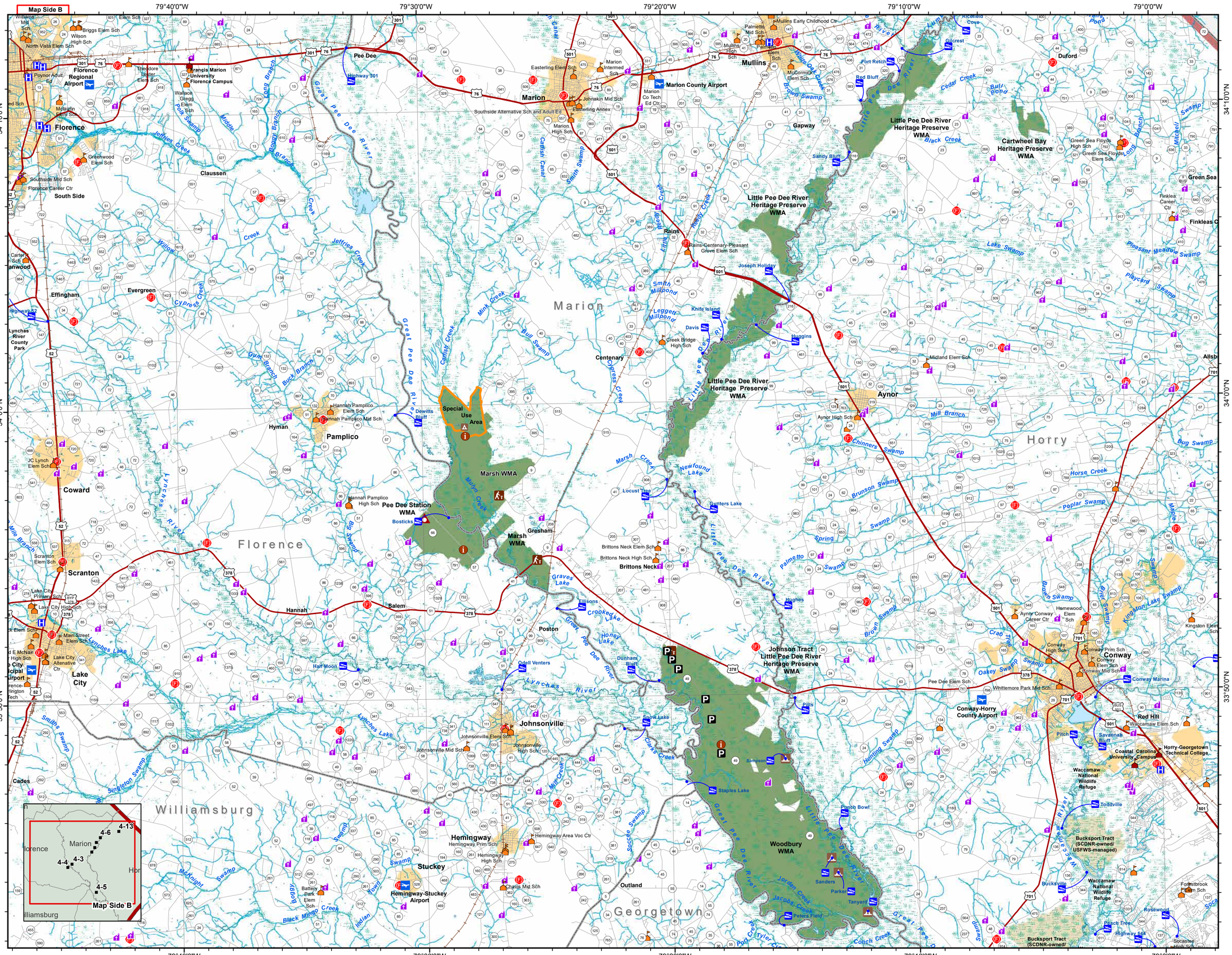

Legend

Wildlife Management Areas (WMA)
- Specific Named WMA (Regulations may vary)
- Other Unnamed WMA

WMA Activities & Hunting
- Special Use Area
- Dove Field
- SCDNR Kiosk
- Hunter Sign-in
- SCDNR Kiosk / Hunter Sign-in
- Primitive Camping
- Parking

Game Zone Boundary
- Game Zone 1
- Game Zone 2
- Game Zone 3
- Game Zone 4

Land Base Data
- Fire Station
- Hospital
- College/University
- School
- Church
- Boat Ramp
- Airport
- Railroad
- US Highway
- State Highway
- Road/Street
- River/Stream
- Lake/Pond
- Municipality
- Other Misc Property
- Swamp
- County Boundary

N W E S

Thanks to Landowners

Landowners providing their land for public hunting and recreation are due much appreciation from SCDNR and all outdoor enthusiasts. Without these lands, public hunting as provided in this state would be impossible.

Sportsmen seeing the yellow and black diamond-shaped signs designating WMA boundaries should remember they are hunting as guests of the landowner and be respectful of this privilege.

Landowner	Acres
U. S. Forest Service	632,177
SC Department of Natural Resources	234,676
SC Forestry Commission	90,296
SC Public Service Authority (Santee Cooper)	24,949
Clemson University	11,265
Department of Energy	10,470
American Forest Management	16,929
SCPRT	7,571
Corps of Engineers (Thurmond Res.)	6,506
S.C. Electric & Gas Company	5,187
Timber-Lands L.P.	1,044
Plum Creek Marketing, Inc.	4,808
Catch Mark Timber	3,245
TIAA Timberlands II (Hancock Forest Mgt.)	4,617
American Timberland II (RMK)	2,246
Georgia Power Company	2,814
George Family	4,753
SC Dept. of Commerce	1,675
SC Public Ser. Auth. (Pee Dee)	2,755
Corps of Engineers (Canal)	2,465
Knightwood (Hancock Forest Mgt.)	476
Springland, Inc.	1,856
Duke Energy Progress	1,036
SC Cont. Bd. of Camps & Retreats	1,060
Duke Energy Carolinas	7,443
York County	1,643
Jordan Properties	2,365
Duke Energy (ROWs)	1,200
Thomas Heirs LLC	594
TNC	1,518
City of Walhalla	439
City of Clinton	276
Brown Family Partnership	205
Commission of Public Works (Greer)	100
William & Joab Lesesne	92
Vandiviere Properties LLC	655
John and Irene Blackmon	1,587
Blue Heron Timber LLC	594
Naturaland Trust	2,948
The Conservation Fund	3,101
TOTAL ACRES	1,099,057

0 1 2 4 6 Miles

0 1.5 3 6 9 Kilometers

1 inch = 2 miles